


**Z-11011/08/2008-PPC-Part (1)**  
**Government of India**  
**Ministry of Rural Development**  
**(Department of Land Resources)**

2nd Floor, Shivaji Stadium Annexe,  
Shaheed Bhagat Singh Marg,  
Connaught Place, New Delhi-110001  
Dated 10.01.2022

**Office Memorandum**

**Subject: Minutes of the 1<sup>st</sup> meeting of Steering Committee for Watershed Development Component of Pradhan Mantri Krishi Sinchayee Yojana (WDC2.0) of the Department of Land Resources held on 04.01.2022-reg**

The undersigned is directed to forward herewith a copy of minutes of the 1<sup>st</sup> meeting of Steering Committee for Watershed Development Component of Pradhan Mantri Krishi Sinchayee Yojana 2.0(WDC-PMKSY2.0) of the Department of Land Resources held on 04.01.2022 under the Chairmanship of Secretary, Department of Land Resources for information and necessary action.

  
(Rajesh Kumar Singh)  
Director (WM)

Ph. No.: 011 23340140  
Email: [dirwm-dolr@nic.in](mailto:dirwm-dolr@nic.in)

**Encl: As above**

**Distribution:**

1. The Chief Executive Officer, NITI Aayog , Sansad Marg, Sansad Marg Area, New Delhi 110001
2. The Secretary, Department of Agriculture & Farmers Welfare , Krishi Bhavan, Dr. Rajendra Prasad Road, New Delhi - 110001
3. The Secretary, Department of Rural Development, Krishi Bhavan, Dr. Rajendra Prasad Road, New Delhi - 110001
4. The Secretary, Department of Water Resources, River Development & Ganga Rejuvenation, Shram Shakti Bhawan, Rafi Marg, New Delhi-110001
5. The Secretary, Ministry of Environment, Forest and Climate Change, Indira Paryavaran Bhavan, Jorbagh Road, New Delhi - 110 003
6. The Chief Executive Officer, National Rainfed Area Authority (NRAA), Ministry of Agriculture & Farmers Welfare, Government of India 2<sup>nd</sup> Floor, NASC Complex, Dev Prakash Shastri Marg PUSA, New Delhi - 110012
7. The Secretary, Ministry of Tribal Affairs, Jeevan Tara, Building, Parliament Street, New Delhi-110001
8. The Secretary, Department of Animal Husbandry & Dairying, Ministry of Fisheries, Animal Husbandry and Dairying, Krishi Bhawan, New Delhi - 110001
9. The Chairman, Central Ground Water Board, Bhujal Bhawan, NH-IV, Faridabad - 121001
10. The Chairman, National Bank for Agriculture and Rural Development (NABARD), Plot C-24, G Block, Bandra Kurla Complex, BKC Road, Bandra East, Mumbai, Maharashtra 400051
11. The Director, National Remote Sensing Centre, Department of Space, Balanagar, Hyderabad-500037

12. The Director General, National Institute of Rural Development & Panchayati Raj, Rajendra nagar, Hyderabad - 500030,
13. The Director, International Crops Research Institute for the Semi-Arid Tropics (ICRISAT) Patancheru 502 324 Telangana
14. The Director, Central Research Institute for Dryland Agriculture (CRIDA), Santosh nagar, Hyderabad - 500 059
15. The Director General, National Institute of Agricultural Extension Management (MANAGE), Rajendranagar, Hyderabad - 500 030, Telangana
16. The Director General, National Informatics Centre, NIC Headquarters, CGO Complex, Lodhi Road, New Delhi

Copy to:

1. The Chairman for WDC-PMKSY in all States / UTs
2. The Chief Executive Officer for WDC-PMKSY in all States / UTs

Copy for information to:

1. PPS to Secretary, Department of Land Resources, New Delhi
2. PPS to Additional Secretary and Financial Adviser, Ministry of Rural Development, New Delhi
3. Sr. PPS to Additional Secretary, Department of Land Resources, New Delhi
4. PA to DDG (Admn. & Coord.), Department of Land Resources, New Delhi
5. PPS to Joint Secretary (WM), Department of Land Resources, New Delhi
6. Director (WM)/ Sr. Addl. Commissioner (WD), Department of Land Resources, New Delhi
7. Technical Director (NIC), DoLR, Nirman Bhawan, New Delhi.
8. Technical Director NIC for WDC-PMKSY, CGO Complex, New Delhi- with a request to make arrangement for uploading of the same in Departmental website.
9. DS (IFD), Department of Land Resources, New Delhi



**MINUTES OF THE FIRST MEETING OF THE STEERING COMMITTEE ON WATERSHED DEVELOPMENT COMPONENT OF PRADHAN MANTRI KRISHI SINCHAYEE YOJANA (WDC-2.0) HELD ON 04.01.2022 UNDER THE CHAIRMANSHIP OF SECRETARY (LR) IN THE COMMITTEE ROOM, NBO BUILDING, NIRMAN BHAVAN, NEW DELHI**

The first meeting of the Steering Committee on Watershed Development Component of Pradhan Mantri Krishi Sinchayee Yojana (WDC 2.0) [*here in after referred as Committee*] was held on 04.01.2022 under the Chairmanship of Secretary, DoLR in the Committee Room, NBO Building, Nirman Bhavan, New Delhi. The list of participants is at **Annexure I**.

2. The meeting was initiated by Additional Secretary (DoLR) by welcoming the participants and apprising them about the agenda of meeting. He informed the members about the approval of Government of India on WDC-PMKSY 2.0 for 5 years from 2021-22 to 2025-26. He underscored the importance of GIS-based planning in projects and plantations (horticulture/afforestation) in project areas as desired by Hon'ble Minister of Rural Development (MoRD). He also emphasized on total compliance with PFMS SNA module by all States/UTs as per the extant instructions of Ministry of Finance.

3. The Chairman emphasized on the significance of WDC 2.0 projects for the Government as evident from Hon'ble Prime Minister's interaction with Secretaries on 18.9.2021. He stated that in WDC 1.0, GIS was used only at Monitoring & Evaluation stage; but now the GIS technology has to be used right in the planning stage itself for precise selection of project areas based on scientific analysis. He also exhorted the States/UTs to undertake large scale remunerative horticultural plantations in all project areas as per the directives of Hon'ble MoRD to enhance farmers' income in order to achieve Government's target of DFI (Doubling of Farmers' Income). The Chairman appraised the members that cost norms have been substantially increased in WDC 2.0 vis-à-vis WDC 1.0 i.e. from Rs.12,000/15,000 to Rs.22,000/28,000 per hectare respectively for effective implementation of works. Springshed Development activities have also been included in WDC 2.0 for Himalayan/mountainous regions. Thereafter, he stressed on the vital mandatory requirements for projects to be taken up under WDC 2.0 as given below:





- (i) For plain areas, minimum area proposed for treatment in each project should be 2500 ha.
- (ii) For hilly areas, minimum area proposed for treatment in each project should be 1500 ha. However, in exceptional cases, projects with area not less than 1000 ha may be allowed with detailed justification note submitted by the State concerned to DoLR.
- (iii) All PPRs should be approved by Chairman, SLSC.
- (iv) Aspirational Districts should be given priority.
- (v) 40 identified backward Blocks in North-Eastern Region should be given priority.
- (vi) Area from DoLR-transferred projects of WDC-PMKSY 1.0 for implementation with States/UTs budget, should not be included in the proposed projects.
- (vii) All DPRs should be finalized preferably by 31.1.2022.
- (viii) All DPRs should be based on GIS planning.
- (ix) As far as possible, 20% of the project area should be covered with large scale plantations (horticulture/afforestation).

4. Joint Secretary (WM) made a PPT presentation highlighting the achievements of WDC 1.0 and salient features of WDC 2.0 such as, reduction of project period from 4-7 years to 3-5 years, hike in cost norms, springshed activities, climate change adaptations, more biological measures, effective use of rain water, Farmer Producers Organization (FPO), Integrated Farming System (IFS) etc. A copy of the PPT is enclosed as **Annexure II**.

5. After that, the State/UT-wise presentation of proposals by 24 States and 2 UTs were made before Steering Committee in the following order:

**Andhra Pradesh:** The Director, SLNA, Andhra Pradesh made the presentation on performance of the WDC 1.0 projects and proposal for appraisal of new projects under WDC 2.0. State has proposed 61 projects covering an area of 2.49 lakh hectare against the allocated target of 2.447 lakh hectare. In addition State has also proposed 26 additional projects covering an area of 1.16 lakh hectare. State has

*[Signature]*  
07.01.2022



informed that no transferred project area has been included in the proposed 61 projects against the allocated target area of 2.447 lakh ha.

During the presentation, State informed that they have completed batch I to batch III projects and submitted end-line evaluation reports. Batch IV and V projects are ongoing. State has been advised to complete all ongoing projects by January, 2022 and submit End-line Evaluation reports by March, 2022. State has also been advised to utilize full amount of unspent balance of Rs.69.70 crore available with State by February 2022.

**Decision of the Committee:**

*After detailed deliberations, Committee appraised and sanctioned the proposals of State for the projects covering an area 2.447 lakh ha only, subject to following corrections:*

- (i) Minimum size of the proposed project should not be less than 2500 ha*
- (ii) The weightage of proposed project should be atleast 75.*
- (iii) Submission of proposal with the approval of Chairman, SLSC.*

*State has now corrected as per the above suggestions and furnished the corrected list of projects covering 2.444 lakh ha, except submission of approval of the proposal by chairman, SLSC. Details of the projects appraised and sanctioned are enclosed at **Annexure III**.*

*The sanction of these projects has been considered by the Committee subject to approval of Chairman, SLSC and submission of the same to DoLR.*

**Chhattisgarh:** The Additional CEO, SLNA made a presentation on performance of the WDC PMKSY 1.0 projects and proposals for appraisal of new projects to be taken under WDC PMKSY 2.0. State has proposed 50 projects covering an area of 2.52 lakh ha against the allocated target of 2.504 lakh ha. State has informed that no transferred project area has been included in the proposed 50 projects against the allocated target area of 2.52 lakh ha.

  
07.01.2022



During the presentation, State informed that they have completed batch I to batch III projects and submitted end-line evaluation reports Batch I and batch II only. The State representative assured to submit end-line evaluation Reports of Batch III by March, 2022. Batch IV projects are ongoing. State has been advised to complete all ongoing projects by January, 2022 and submit End-line Evaluation reports by March, 2022. State has informed that they have unspent balance of Rs.46 crore available including Rs. 10 crore of interest. State has been advised to return the interest amount immediately to Gol and the balance should be utilized fully by January, 2022 for completion of ongoing projects.

**Decision of the Committee:**

*After detailed deliberations, the Committee appraised and sanctioned the proposals of State for the projects covering an area 2.504 lakh ha only subject to following corrections:*

- (i) Minimum size of the proposed project should not be less than 2500 ha*
- (ii) The weightage of proposed project should be atleast 75.*

*State has now corrected as per the above suggestions and furnished corrected list of projects covering 2.504 lakh ha. Details of the projects appraised and sanctioned are enclosed at **Annexure III**.*

**Karnataka:** The Commissioner and CEO, SLNA, Karnataka made a presentation on performance of the WDC 1.0 projects and proposal for appraisal of new projects under WDC 2.0. State has proposed 57 projects covering an area of 2.76 lakh hectare against the allocated target of 2.75 lakh hectare. In addition State has also proposed 16 additional projects covering an area of 0.80 lakh hectare. State has informed that some transferred project area has been included in the proposed 57 projects against the allocated target area of 2.75 lakh ha.

While making presentation, State informed that they have completed all projects of Batch I to Batch III & 12 projects Batch IV and submitted end-line evaluation reports of these projects. State has assured that the balance Batch IV project will be completed by January, 2022 and submit End-line Evaluation reports by March, 2022.

  
07.01.2022



State has also been advised to utilize full amount of unspent balance of Rs.5.98 crore available with State.

**Decision of the Committee:**

*After detailed deliberations, Committee appraised and sanctioned the proposals of State for the projects covering an area 2.75 lakh ha only subject to following corrections:*

- (i) Transferred projects area should be excluded in the proposed projects against the allocated target of 2.75 lakh ha.*
- (ii) Rechecking of the weightage of proposed projects.*

*State has now corrected as per the above suggestions and furnished corrected list of projects covering 2.75 lakh ha. Details of the projects appraised and sanctioned are enclosed at **Annexure III**.*

**Madhya Pradesh:** The Secretary RD & PR and Joint Commissioner, SLNA made a presentation on performance of the WDC PMKSY 1.0 projects and proposals for appraisal of new projects to be taken under WDC PMKSY 2.0. State has proposed 82 projects covering an area of 4.95 lakh ha against the allocated target of 4.946 lakh ha. In addition State has also proposed 20 additional projects covering an area of 1.26 lakh hectare. State has informed that no transferred project area has been included in the proposed 82 projects against the allocated target area of 4.946 lakh ha.

While presenting proposal, State informed that they have completed all ongoing projects of WDC 1.0 and submitted end-line evaluation reports Batch I to batch III. The State representative assured to submit end-line evaluation Reports of Batch IV to VI by March, 2022. State has informed that they have unspent balance of Rs.12.46 crore available. State has been advised to assess fund requirement for formal completion and evaluation of the projects and return the remaining amount immediately to GoI.

*[Signature]*  
07.01.2022



**Decision of the Committee:**

*After detailed deliberations, Committee appraised and sanctioned the proposals of State for the projects covering allocated target area 4.946 lakh hectares only, subject to correction of total proposed project area equal to the allocated area. State has now submitted corrected list of projects as per the suggestions of the Committee. Details of the projects appraised and sanctioned are enclosed at **Annexure III**.*

**Maharashtra:** The Additional CEO, SLNA made a presentation on performance of the WDC PMKSY 1.0 projects and proposals for appraisal of new projects to be taken under WDC PMKSY 2.0. State has proposed 67 projects covering an area of 2.45 lakh ha against the allocated target of 5.65 lakh ha. State has informed that no transferred project area has been included in the proposed 67 projects covering an area of 2.45 lakh ha.

While presenting proposal, State informed that they have completed batch I to batch III projects and submitted end-line evaluation reports. The projects of Batch IV to VI are ongoing. The State has been advised to complete all these projects by utilizing unspent balance of Rs.411.16 available with State as on 31.12.2021. Further committee observed that the pace of expenditure in the State is extremely slow and expressed their serious concern about it. Accordingly, State representative has been requested to make a fair assessment of actual fund utilization by March, 2022 and return the balance immediately to DoLR. State has also been advised to prepare a calendar of operation for remaining three months for completion ongoing projects and ensure to submit all requisite documents to DoLR by March, 2022.

**Decision of the Committee:**

*After detailed deliberations, committee appraised and sanctioned the proposals of State for the projects covering an area 2.45 lakh ha only subject to following corrections.*

- (i) Minimum size of the proposed project should not be less than 2500 ha.*
- (ii) The weightage of proposed project should be atleast 75.*

*[Signature]*  
07.01.2022



*State has corrected as per the above suggestions and furnished corrected list of projects covering 2.45 lakh ha. Details of the projects appraised and sanctioned are enclosed at **Annexure III**.*

**Odisha:** The CEO, SLNA, Odisha made a presentation on performance of the WDC 1.0 projects and proposal for appraisal of new projects under WDC 2.0. State has proposed 50 projects covering an area of 2.81 lakh hectare against the allocated target of 2.785 lakh hectare. In addition State has also proposed 12 additional projects covering an area of 0.68 lakh hectare. State has informed that no transferred project area has been included in the proposed 50 projects against the allocated target area of 2.785 lakh ha.

While making presentation, State informed that they have completed all projects of Batch I to Batch III & 12 projects Batch IV and submitted end-line evaluation reports of Batch I to III projects only. State has assured that the balance Batch IV project will be completed by January, 2022 and submit End-line Evaluation reports by March, 2022. State has informed that they have unspent balance of Rs.19.70 crore available including Rs.6.40 crore of interest. Out of which Rs.17.86 crore pertains to Batch I & II. State has been advised to return the interest amount and Batch I & II unspent balance immediately to Gol and the balance should be utilized fully by January, 2022 for completion of ongoing projects.

**Decision of the Committee:**

*After detailed deliberations, committee appraised and sanctioned the proposals of State for the projects covering allocated target area of 2.785 lakh hectares only subject to correction of total proposed project area equal to the allocated area. State has now submitted corrected list of projects as per the suggestions of the Committee. Details of the projects appraised and sanctioned are enclosed at **Annexure III**.*

**Rajasthan:** The Additional CEO, SLNA and Joint Director, SLNA made a presentation on performance of the WDC 1.0 projects and proposal for appraisal of new projects under WDC 2.0. State has proposed 155 projects covering an area of 7.88 lakh hectare against the allocated target of 7.50 lakh hectare. In addition State

*Handwritten signature and date:*  
07.01.2022



has also proposed 40 additional projects covering an area of 2.09 lakh hectare. State has informed that some transferred projects area has been included in the proposed 155 projects against the allocated target area of 7.50 lakh ha.

During the presentation, State informed that they have completed all projects of Batch I to Batch III projects and submitted end-line evaluation reports. State has assured that the Batch IV & V projects will be completed and End-line Evaluation reports will be submitted by March, 2022. State has informed that they have unspent balance of Rs.57.63 crore. State has been advised to expedite utilization of unspent balance by January, 2022 for completion of ongoing projects.

**Decision of the Committee:**

*After detailed deliberations, Committee appraised and sanctioned the proposals of State for the projects covering an area 7.50 lakh ha only subject to following corrections:*

- (i) Transferred projects area should be excluded from the proposed projects against the allocated target of 7.50 lakh ha.*
- (ii) Rechecking of the weightage of proposed projects.*

*State has now corrected as per the above suggestions and furnished corrected list of projects covering 7.497 lakh ha. Details of the projects appraised and sanctioned are enclosed at **Annexure III**.*

**Assam:** The CEO, SLNA Assam made a presentation on the progress of ongoing watershed projects of Department of Land Resources in the State. The State has proposed to take up new projects covering a total area of 1.29 lakh ha against the tentative allocation of 1.31 lakh ha allocated by DoLR. Along with this, State has also proposed allocation of additional area for 0.57 lakh ha.

While presenting to the Steering Committee, CEO, SLNA Assam informed that the State Government has completed all projects upto Batch-IV and End-line evaluation of Batch-IV projects is under process. Batch-V & VI projects were transferred to State Govt.

*Handwritten signature and date:*  
07.09.2022



State has informed that Rs. 39.88 crore is available as unspent balance as on 31.12.2021. AS&FA, MoRD has advised the State to return the amount to DoLR after deducting amount to be paid for committed liability.

State was also requested to increase afforestation and plantation activities through horticulture alongwith livelihood and production system activities under WDC 2.0. State was advised to recheck and reassess weightage given to the proposed projects namely Darrang-II, Goalpara-II, Morigaon-I, Nagaon-I and Hojai-I as cumulative weightage of these projects are less than 75. The same has been rectified now by the State in their revised list.

### **Decision of the Committee:**

*The Committee deliberated upon the proposal of the State Government and appraised & sanctioned an area of 128574 ha for treatment under WDC 2.0. The list of projects appraised and sanctioned are enclosed at **Annexure III**.*

**Arunachal Pradesh:** The Secretary, RD, Arunachal Pradesh in their presentation intimated that all projects upto Batch-IV have been completed. However, as per record available in the Department 32 projects of Batch-II, 28 projects of Batch-III and 18 projects of Batch-IV are pending for completion.

The State has proposed to take up new projects covering a total area of 1.46 lakh ha against the tentative allocation of 1.46 lakh ha allocated by DoLR. While reviewing the individual project details, it was noticed that State has proposed many projects having project area less than 1000 ha; even some projects are having project area of 300 ha. Committee has advised that all the projects area in hilly States should be more than 1500 ha. In exceptional cases only, it can be between 1000 ha to 1500 ha with proper justification from the State Govt.

AS&FA, MoRD pointed out that State is still not having separate State share budget head which is now one of the mandatory criteria as per the latest Guidelines on PFMS.

*[Signature]*  
07.01.2022



**Decision of the Committee:**

*State has been advised to resubmit their PPRs taking into account the stipulations on minimum project area, for consideration in the next meeting of Steering Committee. State is also advised to include aspirational districts, PMO identified backward blocks in NER in the revised PPRs. State needs to submit all project completion reports of WDC 1.0 projects by 15th Jan 2022 and all end-line reports by March 2022.*

**Bihar:** The CEO, SLNA Bihar made a presentation on the progress of ongoing watershed projects of Department of Land Resources in the State. The State has proposed to take up new projects covering a total area of 1.67 lakh ha against the tentative allocation of 1.67 lakh ha allocated by DoLR and an additional area of 0.46 lakh ha.

While presenting to the Steering Committee, CEO, SLNA Bihar informed that the State Government has completed all Batch- III & IV projects and End-line evaluation reports have also been submitted. Batch-V & VI projects were transferred to State Govt.

State has informed that Rs. 31.05 crore is available as unspent balance as on 31.12.2021. AS&FA, MoRD advised the State to return the amount to DoLR after deducting amount to be paid for committed liability.

State was also advised to give thrust on plantation activities and improve the expenditure on production systems, under WDC 2.0.

The committee observed that State has identified all KVKs for taking up capacity building activities, under WDC-2.0. As KVKs do not possess the required expertise for watershed projects, therefore, the Committee advised the State to identify some good ICAR institutes and other relevant organizations, for the purpose.

**Decision of the Committee:**

*The Committee deliberated upon the proposal of the State Government and appraised & sanctioned an area of 1,66,361 ha for treatment under WDC 2. The list of projects appraised and sanctioned are enclosed at **Annexure III**.*

*185*  
*07.01.2022*



**Kerala:** The CEO, SLNA Kerala made a presentation on the progress of ongoing watershed projects of Department of Land Resources in the State. State is still having unspent balance of Rs. 39.70 crore, which includes Rs.12.30 crore still to be transferred to SLNA account by the State Govt. Chair and AS&FA, MoRD have raised a serious concern on delay of transfer of funds from State Govt. to SLNA, which is pending for last 2 years.

The State has proposed to take up new projects covering a total area of 0.26 lakh ha against the tentative allocation of 0.26 lakh ha allocated by DoLR. Along with this, State has also proposed allocation of additional area for 0.074 lakh ha.

Proposal received from SLNA, Kerala was without having approval of Chairman, SLSC. Approval of Chairman SLSC on file has been received now.

**Decision of the Committee:**

The Committee deliberated upon the proposal of the State Government and appraised & sanctioned 6 projects covering an area of 26,163 ha in 6 Districts of Kerala for treatment under WDC 2.0. The list of projects appraised *sanctioned are enclosed at Annexure III.*

**Manipur:** The CEO, SLNA Manipur made a presentation on the progress of ongoing watershed projects of Department of Land Resources in the State. The State has proposed to take up new projects covering a total area of 0.587 lakh ha against the tentative allocation of 0.587 lakh ha allocated by DoLR. Along with this, State has also proposed allocation of additional area for 0.18 lakh ha.

While presenting to the Steering Committee, CEO, SLNA Manipur informed that only one project of Batch-IV is pending for completion, for which completion and End-line reports will be sent within 15 days.

Committee observed that there is requirement of improvement in Institutional Capacity at WCDC and PIA level.

  
07.01.2022



**Decision of the Committee:**

*The Committee deliberated upon the proposal of the State Government and appraised & sanctioned 13 projects covering an area of 58690 ha for treatment under WDC 2.0. The list of projects appraised sanctioned are enclosed at **Annexure III**.*

**Meghalaya:** The Director cum CEO, Soil and Water Conservation Department, Meghalaya made a presentation on the progress of ongoing watershed projects in the State. The CEO proposed to take up new projects covering a total area of 0.566 lakh ha against the tentative target of 0.547 lakh ha allocated by DoLR under WDC 2.0. Along with this, State has also proposed allocation of additional area for 0.052 lakh ha.

State has informed that some projects proposed under WDC2.0 are having area from the projects transferred to State Govt. under WDC 1.0. State in its revised list removed the project areas of WDC 1.0.

Proposals received from SLNA, Meghalaya were without having approval of Chairman, SLSC. Approval of Chairman, SLSC however has been submitted now.

Committee has noticed that there is need to strengthen Institutional setup for implementation of projects.

While reviewing the individual project details, it was noticed that State has proposed few projects having project area less than 1500 ha. Committee has advised that all the projects area in hilly States should be more than 1500 ha, in exceptional cases it can be between 1000 ha to 1500 ha with proper justification from the State Govt. It was also observed that weightage mentioned in one of the project i.e. East Garo Hills –III is 150, which is higher than the permissible weightage of 135. State required to recheck it. State in its revised list corrected the weightage to 110 from 150.

Since all the projects have been completed, AS&FA, MoRD has advised State to return the unspent balance including interest funds to Govt. of India by 15th January, 2022.

*125*  
*07.01.2022*



**Decision of the Committee:**

*The Committee deliberated upon the proposal of the State Government and appraised & sanctioned 28 projects covering an area of 54,730 for treatment under WDC 2.0. The list of projects appraised sanctioned are enclosed at **Annexure III**.*

**Mizoram:** The CEO, SLNA Mizoram made a presentation on the progress of ongoing watershed projects in the State. The CEO proposed to take up new projects covering a total area of 0.446 lakh ha against the tentative target of 0.458 lakh ha allocated by DoLR under WDC 2.0. Along with this, State has also proposed allocation of additional area for 0.145 lakh ha.

Committee has noticed that there is need to strengthen Institutional setup for implementation of projects.

While reviewing the individual project details, it was noticed that State has considered different weightage criteria which needs correction. State in its revised list sent corrected weightage criteria duly signed by CEO, SLNA. Weightage to all the projects are now more than 75.

State was also requested to increase afforestation and plantation activities through horticulture under WDC 2.0.

**Decision of the Committee:**

*The Committee deliberated upon the proposal of the State Government and appraised & sanctioned 18 projects covering an area of 44,600 ha for treatment under WDC 2.0. The list of projects appraised and sanctioned are enclosed at **Annexure III**.*

**Nagaland:** The CEO, SLNA Nagaland made a presentation on the progress of ongoing watershed projects of Department of Land Resources in the State and intimated that State has completed all its projects alongwith End-line evaluation within the prescribed project duration and none of the project were transferred to State. It was also informed that State has dedicated department with the

*Contd*  
*07.09.2022*



nomenclature of 'Department of Land Resources' to implement watershed projects in State.

The State has proposed to take up new projects covering a total area of 0.20 lakh ha against the tentative allocation of 0.20 lakh ha allocated by DoLR. Alongwith this, State has also proposed allocation of additional area for 0.42 lakh ha.

Since area allocated to State is very less, considering the past performance State and taking into account that there is well established Institutional Setup for implementation of projects from first day of launching, State has requested the Chair to allocate additional projects.

### **Decision of the Committee:**

*The Committee deliberated upon the proposal of the State Government and appraised & sanctioned 5 projects covering an area of 20000 ha for treatment under WDC 2.0. The list of projects appraised and sanctioned are enclosed at **Annexure III**.*

**Sikkim:** The Jt. Resident Commissioner alongwith CEO, SLNA Sikkim made a presentation on the progress of ongoing watershed projects of Department of Land Resources in the State.

The State has proposed to take up new projects covering a total area of 0.212 lakh ha against the tentative allocation of 0.20 lakh ha allocated by DoLR. Alongwith this, State has also proposed allocation of additional area for 0.067 lakh ha.

Proposal received from SLNA, Sikkim was without having approval of Chairman, SLSC.

### **Decision of the Committee:**

*The Committee deliberated upon the proposal of the State Government and appraised & sanctioned 6 projects covering an area of 20,000 ha for treatment under*

*[Signature]*  
07.01.2022



*WDC 2.0 subject to approval of Chairman SLSC. The list of projects appraised & sanctioned are enclosed at **Annexure III.***

**Tamil Nadu:** The CEO, SLNA Tamil Nadu made a presentation on the progress of ongoing watershed projects of Department of Land Resources in the State and intimated that State has completed all its projects alongwith End-line evaluation and none of the project were transferred to State.

State has informed that interest amount to Rs. 49.42 crore is available as unspent balance as on 31.12.2021. AS&FA, MoRD has advised the State to return the interest amount to DoLR.

The State has proposed to take up new projects covering a total area of 1.30 lakh ha against the tentative allocation of 1.30 lakh ha allocated by DoLR. Alongwith this, State has also proposed allocation of additional area for 0.357 lakh ha. State was also requested to increase afforestation and plantation activities through horticulture alongwith livelihood and production system activities under WDC 2.0.

**Decision of the Committee:**

*The Committee deliberated upon the proposal of the State Government and appraised & sanctioned 27 projects covering an area of 1,30,330 ha for treatment under WDC 2.0. The list of projects appraised & sanctioned are enclosed at **Annexure III.***

**Tripura:** The CEO, SLNA Tripura made a presentation on the progress of ongoing watershed projects of Department of Land Resources in the State. The State has proposed to take up new projects covering a total area of 20,108 ha against the tentative allocation of 20,000 ha allocated by DoLR. Along with this, State has also proposed allocation of additional area for 5,396 ha. State in its revised list modified total project to be 20,000 ha.

While presenting to the Steering Committee, CEO, SLNA Tripura informed that the State Government has completed all projects upto Batch-V and End-line evaluation of Batch-V projects will be submitted by February,2022. Batch-VI projects were

  
07.01.2022



transferred to State Govt. However, as per record available in the Department 8 projects of Batch-V are pending for completion.

Committee has noticed that there is need to strengthen Institutional setup for implementation of projects.

While reviewing the individual project details, it was noticed that State has proposed many projects having project area less than 1500 ha. Committee advised that all the projects area in hilly States should be more than 1500 ha, in exceptional cases it can be between 1000 ha to 1500 ha with proper justification from the State Govt. State in its revised list modified and kept minimum area as 1500 ha.

**Decision of the Committee:**

*The Committee deliberated upon the proposal of the State Government and appraised & sanctioned 13 projects covering an area of 20,000 ha for treatment under WDC 2.0. The list of projects appraised & sanctioned are enclosed at Annexure III.*

**Jharkhand:** The CEO, SLNA Jharkhand made a presentation on the progress of ongoing watershed projects of Department of Land Resources in the State. The State has proposed to take up new projects covering a total area of 1.54 lakh ha against the tentative allocation of 1.48 lakh ha allocated by DoLR and an additional area of 1.61 lakh ha.

While presenting to the Steering Committee, CEO, SLNA informed that the State Government has completed all projects upto Batch- III. Batch IV & V projects are still under progress. End-line evaluation reports have also been submitted for Batch I & II. Batch-VI projects were transferred to State Govt.

State has informed that Rs. 117.96 crore is available as unspent balance as on 31.12.2021. AS&FA, MoRD advised the State to return the amount after deducting amount to be paid for the committed liability. Also State Govt. needs to make a plan

  
07.01.2022



for utilization of unspent balance and submit the completion of ongoing projects by 31st January 2022 followed by the submission of End-line reports by March, 2022.

State was also advised to give thrust on plantation activities and improve the expenditure on production systems, under WDC 2.0.

Proposal received from SLNA, Jharkhand is without having approval of Chairman, SLSC.

Committee noticed that there is a need to strengthen Institutional setup for implementation of projects.

**Decision of the Committee:**

*The Committee deliberated upon the proposal of the State Government and appraised & sanctioned an area of 1,48,000 ha for treatment under WDC 2 subject to approval of Chairman, SLSC. State needs to return unspent balance after deducting amount to be paid for committed liability. The list of projects appraised & sanctioned are enclosed at **Annexure III**.*

**Jammu & Kashmir:** The CEO, SLNA made the presentation in respect of 19 projects covering an area of 71,431 ha against an area of 69,493 ha allocated by DoLR. In addition to the allocated area, the UT also presented 13 projects covering an area of 51,726 ha.

The Chairman asked the UT representative to get institutional preparedness by 31.01.2022. He also observed that area under plantations has to be considerably increased. It was also pointed out that expenditures under the components of Livelihood (0.17%) and Production systems (1.69%) were abysmally low whereas the expenditure under Administrative Expenses was too high (15.97%) in WDC 1.0. AS & FA asked the UT representative to submit the completion reports, end-line evaluation reports of Batch I to III by 28.2.2022 by utilizing the unspent balance of Rs. 57 crore immediately.

**Decision of the Committee:**

*After detailed deliberations, the Committee appraised and sanctioned 18 projects involving an area of 67,828 ha subject to the condition that the mandatory certificates*

*Handwritten signature and date:*  
07.01.2022



*signed by CEO (SLNA) should be enclosed in each PPR. However, Pulwama project-I was not considered because of low score/weightage. The appraised and sanctioned projects are enclosed at **Annexure III***

**Punjab:** The Divisional Soil Conservation Officer made presentation in presence of CEO, SLNA in respect of 7 projects covering an area of 28,867 ha against an area of 28,887 ha allocated by DoLR. In addition to the allocated area, the State also presented 2 projects covering an area of 7,224 ha. The State informed that all PPRs have been submitted after taking approval of Chief Secretary-cum-Chairman, SLSC, Punjab. It was also informed that all projects are located in kandi areas (sub-mountainous).

**Decision of the Committee:**

*After detailed deliberations, the Committee appraised and sanctioned 7 projects involving an area of 28,867 ha . The list of projects appraised and sanctioned is at **Annexure III**.*

**Uttar Pradesh:** The CEO, SLNA made the presentation in respect of 53 projects covering an area of 2,65,761 ha against an area of 2,64,015 ha allocated by DoLR. In addition to the allocated area, the State also presented 32 projects covering an area of 1,60,981 ha.

The Chairman, and AS (DoLR) urged the State to strengthen institutional structures and PIAs for implementation of WDC 2.0 and to use GIS tools extensively at planning stage.

The CEO informed that PIAs have already been decided and institutional framework will be suitably strengthened for this purpose. He also assured that both unspent amount and accrued interest will be returned to DoLR by 31.1.2022 after making payment for end-line evaluation reports.

After detailed deliberations, the Committee appraised and sanctioned 53 projects subject to the following conditions:

*CS*  
*07.01.2022*



All projects (PPRs) should be approved by SLSC or Chairman (SLSC).

The total area of projects should not exceed the allocated area of 2,64,015 ha.

Mandatory certificates signed by CEO, SLNA should be enclosed with each PPR.

**Decision of the Committee:**

*The State has now submitted proposals with the approval of Chairman, SLSC, Uttar Pradesh for all 53 projects and has submitted the revised area of 2,63,961 ha which is appraised and sanctioned by the Committee. The list of the projects appraised and sanctioned are enclosed at **Annexure III**.*

**Uttarakhand:** The Additional CEO, SLNA made the presentation in respect of 12 projects covering an area of 73,070 ha against an area of 70,271 ha allocated by DoLR. In addition to the allocated area, the State also presented 4 projects covering an area of 29,200 ha located in Haridwar district but each of them had a score of 55 or 60 which is less than the qualifying score of 75 out of 135 marks.

After detailed deliberations, the Committee appraised and sanctioned 12 projects subject to the following conditions:

All projects (PPRs) should be approved by Chairman, SLSC.

The total area of projects should not exceed the allocated area of 70,271 ha.

**Decision of the Committee:**

*The Committee appraised and approved project area of 70,231 ha for 12 projects subject to approval of SLSC. The list of appraised and sanctioned projects are enclosed at **Annexure III**.*

**Haryana:** The Technical Expert, SLNA made the presentation in respect of 10 projects covering an area of 33,340 ha against an area of 31,221 ha allocated by DoLR. In addition to the allocated area, the State also proposed 3 projects covering an area of 8,615 ha for appraisal by the Committee.

It was noticed that neither State has submitted duly signed copies of PPRs nor they have been approved by SLSC.

*Handwritten signature and date: 07.01.2022*



**Decision of the Committee:**

*The Chairman directed the State to submit hard copies of PPRs in the prescribed format duly signed by CEO and approved by Chairman, SLSC.*

**Himachal Pradesh:** The CEO, SLNA made the presentation in respect of 31 projects covering an area of 68,000 ha against an area of 54,029 ha allocated by DoLR.

The State has neither submitted duly signed copies of PPRs nor obtained approval of SLSC.

**Decision of the Committee:**

*The Chairman directed the State to submit hard copies of PPRs in the prescribed format duly signed by CEO and approved by Chairman, SLSC to DoLR at the earliest.*

**Ladakh:** Director (Rural Development), Ladakh made the presentation in respect of 14 projects covering an area of 30,086 ha against an area of 21,738 ha allocated by DoLR.

It was observed that neither the UT has submitted duly signed copies of PPRs nor have they been approved by SLSC.

**Decision of the Committee:**

The Chairman directed the UT representative to submit hard copies of PPRs in the prescribed format duly signed by CEO and approved by Chairman, SLSC.

6. During presentation by the States/UTs, significant remarks and observations were made by the Chairman, AS (DoLR) and AS&FA (DoLR) which are summarized below:

- (i) Salary/remuneration structure for all manpower employed at SLNA, WCDC, PIA, WDT and WC may be fixed/enhanced by the States/UTs themselves within the overall 10% ceiling on major head - Administrative Expenses.

  
07.01.2022



- (ii) Accrued interest on WDC 1.0 funds available should be transferred to DoLR immediately.
- (iii) Unspent balance should be utilized expeditiously and the remaining balance should be refunded to DoLR by 31.3.2022.
- (iv) All due completion reports/End-line evaluation reports of WDC 1.0 projects should be submitted to DoLR by 28.2.2022/31.3.2022 respectively.
- (v) Convergence activities should be reflected/captured in DPR/ MIS / achievements of WDC 2.0 project areas.
- (vi) For effective utilization of available time, States/UTs may initiate certain activities i.e. plantation including Horticulture and NRM activities even before finalization of DPR. However, such activities will be necessarily part of the DPR and will strictly comply with the Guidelines of WDC-PMKSY 2.0.
- (vii) If the expenditure under Admn. Component exceeds 10% ceiling, the same is to be borne by State / UT Govt. and should not be charged on WDC 2.0 projects funds.
- (viii) States/UTs may urgently assess the actual requirement of the funds and unspent balance if any over and above the requirement should be immediately returned to DoLR.

7. After detailed deliberations, the Committee appraised and sanctioned PPRs as listed at **Annexure III**.

9. The summary of the State/UT wise projects, area, cost of project appraised by the Steering Committee for sanction are as below:-

S. No.	State	Area appraised and sanctioned by Steering Committee (in lakh ha)
1	Andhra Pradesh	2.447
2	Assam	1.285
3	Bihar	1.663
4	Chhattisgarh	2.504
5	Jharkhand	1.480
6	Karnataka	2.750
7	Kerala	0.261
8	Madhya Pradesh	4.946
9	Maharashtra <sup>\$</sup>	2.450

*[Signature]*  
07.01.2022



10	Manipur	0.59
11	Meghalaya	0.547
12	Mizoram	0.446
13	Nagaland	0.200
14	Odisha	2.785
15	Punjab	0.29
16	Rajasthan	7.498
17	Sikkim	0.200
18	Tamil Nadu	1.3
19	Tripura	0.20
20	Uttar Pradesh	2.639
21	Uttarakhand	0.702
22	UT of Jammu & Kashmir	0.678
	<b>Total</b>	<b>37.861</b>

\$ As per the proposal submitted by State Govt., an area of 2.45 lakh ha has been appraised and sanctioned against the allocated target of 5.65 lakh ha.

The meeting ended with a vote of thanks to and from the Chair.

\*\*\*\*\*

  
07.01.2022

(उमाकान्त)  
(UMAKANT)  
संयुक्त सचिव/Joint Secretary  
ग्रामीण विकास मंत्रालय/Min. of Rural Dev.  
भूमि संसाधन विभाग/D/o Land Resources  
भारत सरकार, नई दिल्ली  
Govt. of India, New Delhi



## Annexure-I

List of participants of the first meeting of the Steering Committee on Watershed Development Component of Pradhan mantra Krishi Sinchayee Yojana (WDC 2.0) held on 04.01.2021 under the chairmanship of Secretary (LR) in the Committee Room at NBO Building, Nirman Bhavan, New Delhi

## Department of Land Resources:

1. Shri Ajay Tirkey, Secretary, Department of Land Resources
2. Shri Hukum Singh Meena, Additional Secretary, Department of Land Resources
3. Ms. Leena Johri, AS & FA, Ministry of Rural Development
4. Shri Umakant, Joint Secretary, Department of Land Resources
5. Shri R.K Singh, Director (WM), Department of Land Resources
6. Shri Sushil Kumar Daila, Director (WM), Department of Land Resources
7. Dr. C.P. Reddy, Sr. Addl. Commissioner, Department of Land Resources
8. Shri Naveen Agarwal, STD, NIC, DoLR
9. Smt. Shanoo Bhat, Technical Officer(WM), Department of Land Resources
10. Shri Pradeep Kumar, Technical Officer(WM), Department of Land Resources
11. Shri Manoj Kumar Gaour, Research Investigator, Department of Land Resources

## Member of Steering Committee:

12. Shri Jigmet Takppa, Joint Secretary, Ministry of Environment , Forests & Climate Change
13. Shri Avinash Mishra, Adviser, NITI Aayog
14. Shri B.Rath, Technical Expert (WM), National Rainfed Area Authority
15. Shri Anoop Kumar Srivastava, Sr. Joint Commissioner, Department of WR, RD & GR
16. Shri G.L Meena, Member, CGWB, DoWR, GR & RD, Ministry of Jal Shakti.
17. Shri Pankaj Tyagi, Director, Department of Agriculture & Farmers Welfare
18. Shri Amrendra Pratap Singh, Joint Director, Department of Rural Development.
19. Dr. Ganesh Khadgi, STD, NIC, DoLR
20. Dr. R. Ravi Babu, GM, NABARD
21. Dr. Subrat Kumar Mishra, Associate Professor, NIRDPR, Hyderabad, MoRD, GoI
22. Dr. Sreenath Dixit, Head IFC, ICRISAT, Hyderabad
23. Dr. B. Renuka Rani, Deputy Director (NRM), MANAGE
24. Shri Nadeem Ahmad, Under Secretary, Ministry of Tribal Affairs.

*[Signature]*  
07.01.2022



**States / UTs****Andhra Pradesh**

- 25. Shri P.V.R.M.Reddy, Director, SLNA
- 26. Shri B. Janardhana Reddy, Joint Commissioner, Watersheds.
- 27. Shri R.V Sagar Kumar Reedy, Assistant Commissioner

**Arunachal Pradesh**

- 28. Shri Amarnath Talwad, IAS, Secretary (RD)
- 29. Shri Kego Jilen, Director (RD)
- 30. Shri Sang Droma, OSD (RD)
- 31. Shri Lige Ete, ADO

**Assam**

- 32. Smt. Pallabi Phukan, CEO, SLNA
- 33. Shri Samiul Houqe, Technical Expert

**Bihar**

- 34. Shri Bankatesh Naryan Singh, CEO, SLNA, Bihar
- 35. Dr.Chanchala Priya, Asst. Director Soil Conservation, SLNA, Bihar
- 36. Shri Ravi Kumar, Soil Conservation, Patna, Bihar

**Chattisgarh**

- 37. Shri Vinod Kumar Verma, Joint CEO, SLNA
- 38. Shri Suraj Dev Kumar Kushwaha, GIS Expert

**Haryana**


- 39. Dr. B.S.Duggal, Technical Expert ,SLNA

**Himachal Pradesh**

- 40. Shri Rugved Milind Thakur, CEO SLNA
- 41. Shri Abhishek Mittal, Project Director, SLNA

**Jammu and Kashmir**

- 42. Dr. Bharat Bhushan, CEO, SLNA

  
07.01.2022



**Jharkhand**

- 43. Shri Vinay Kant Mishra, CEO,
- 44. Shri Lakhan Lal Mahato, GIS Expert
- 45. Shri Kaushlendra Kumar, Technical Expert

**Karnataka**

- 46. Dr. M.V. Venkatesh, IAS CEO, SLNA
- 47. Shri Thimmaiah, A.G, DDA
- 48. Shri Naveen Kumar, WDD

**Kerala**

- 49. Shri D.Balamurali IAS, CEO, SLNA

**Ladakh**

- 50. Shri Tahir Hussain, Director, RD

**Madhya Pradesh**

- 51. Shri Dhananjay Bhadoria, IAS, Secretary, RD & PR
- 52. Shri Vivek Dave, Joint Commissioner
- 53. Shri Sharad Kumar Jain, Statistical Officer
- 54. Shri Vivek Sharma, Task Manager

**Maharashtra**

- 55. Shri N.T. Shisode, Director (Soil Conservation) & Addl. CEO, SLNA

**Manipur**

- 56. Ms. N. Kulkarani Devi, CEO, SLNA
- 57. Dr. Rajkumari Sunita Devi, Addl. CEO

**Mizoram**

- 58. Dr. Vijay Kumar, IAS, Commissioner & Secretary
- 59. Smt. Rynjah, Addl. Director
- 60. Mr. R. Lalthazula, CEO, SLNA
- 61. Shri Jedid Lalnundanga Keivon, Technical Expert (GIS), Directorate of Rural Development Chanmari, Aizawl, SLNA Mizoram

*[Handwritten signature]*  
07.07.2022



**Meghalaya**

- 62. Shri Vijay Kumar, IAS, Commissioner & Secretary
- 63. Smt. Rynjah, Addl. Director
- 64. Smt. Catherine Thabor, Soil Conservation Officer

**Nagaland**

- 65. Shri. Vikeyie Kenya IAS, Chairman SLNA,
- 66. Shri. T. Renben Lotha, CEO SLNA,
- 67. Shri. A. Pangjung Jamir, Addl. CEO, Nagaland
- 68. Shri. Albert Ngullie, Jt. CEO Civil Secretariat Kohima, Nagaland

**Odisha**

- 69. Shri Hemanta Kumar Panda, CEO, SLNA

**Punjab**

- 70. Shri Rahul Bhandari (IAS) Secretary RDP cum Chairman SLNA
- 71. Shri TPS Phoolka (IAS), CEO SLNA
- 72. Shri Sarabjit Singh, Joint Director, Rural Development
- 73. Shri Navdeep Singh, GQ Expert, SLNA
- 74. Shri Gurbinder Singh Dhillon (SDSCO-Technical)

**Rajasthan**

- 75. Shri Rajendra Prasad, Addl. CEO, SLNA
- 76. Smt. Sushila Yadav, Joint Director

**Sikkim**

- 77. Shri Sunil Kumar, Joint RC
- 78. Mrs Angel Ongmu Bhutia, CEO, SLNA

**Tamil Nadu**

- 79. Smt. M. Sudha Devi, IAS, CEO, SLNA
- 80. Shri K Balraj, AD, SLNA

**Tripura**

  
07.07.2022



81. Shri Namyajit Chakma CEO, SLNA  
82. Shri Ritesh Dey Agriculture Officer

**Uttar Pradesh**

83. Shri S.P Shahi, IAS, CEO, SLNA  
84. Dr. J.M Tripathi, Technical Expert  
85. Shri Amit Kumar, Finance Account Officer  
86. Shri R.K Chaudhary, S. Assistant

**Uttarakhand**

87. Shri Man Singh, Addl. CEO, SLNA  
88. Dr. Sudhir Singh Bisht, Technical Expert



Handwritten signature and date: 07.07.2022








**Presentation before**  
**Steering Committee**  
**on**  
**Watershed Development Projects under WDC-PMKSY 2.0**  
**04.01.2022**

**Ministry of Rural Development**  
**Department of Land Resources**

**Snapshot of WDC-PMKSY (Existing)**



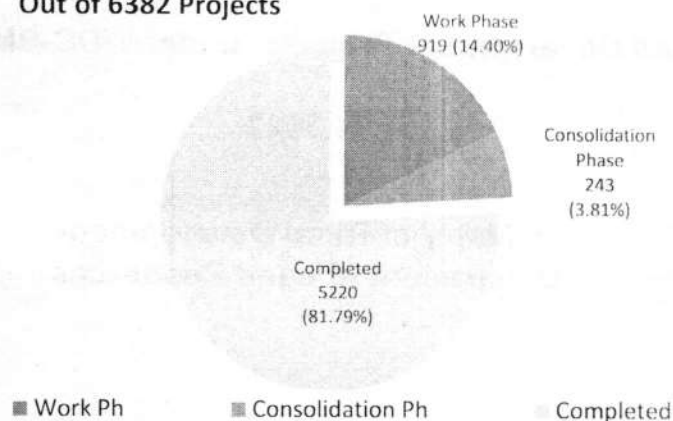
- **Institutional arrangement** with multi-disciplinary attributes:
  - Central level - Steering Committee
  - State level - State Level Nodal Agency (SLNA)
  - District level - Watershed Cell cum Data Centre (WCDC)
  - Project level - Project Implementing Agency (PIA)
  - Village level - Watershed Committee (WC)
- **Cluster Approach:** Size of project about 5,000 ha.
- **Cost Norms:** Rs.12,000/ha. in plains; Rs.15,000/ ha in difficult/hilly areas and upto Rs.15,000/ha in IAP
- **Funding pattern:** 60:40 between Centre & States; 90:10 for NE and Hill States
- **Project period:** 4-7 years.




### Present Status of the WDC-PMKSY 1.0

- Total projects sanctioned from 2009-10 to 2014-15 : **8214**; Area 39.07 million ha.
- Projects transferred to States: **1832**; Area 9.478 million ha
- Net Projects funded by GOI : **6382**; 29.592 million ha
- No new watershed projects sanctioned since FY 2015-16.

#### Out of 6382 Projects



### Physical Progress



2014-15 to 2021-22 Q2

7.58 lakh Water Harvesting Structures created / Rejuvenated

16.24 lakh ha. additional area brought under protective irrigation

35.51 lakh farmers benefitted

2018-19 to 2021-22 Q2

373.28 lakh man days generated

3.28 lakh ha wasteland treated

1.495 lakh ha brought under Plantation




### Financial Progress

(Rs. in crore)

Year	Funds Allocated	Funds Released	% of Expenditure
2015-16	1530.00	1527.39	99.83
2016-17	1495.00	1494.92	99.99
2017-18	1700.00	1699.40	99.96
2018-19	1826.00	1791.50	98.11
2019-20	1733.16	1478.64	85.31
2020-21	1000.00	998.36	99.83
2021-22	1216.00	0.2866	

End-line evaluation reports of completed projects *inter alia* reveal significant improvements





Evaluation of WDC-PMKSY by NITI Aayog through M/s KPMG Advisory Services Private Limited : Major findings

Scheme Name	Relevance	Effectiveness	Efficiency	Sustainability	Impact	Equity
AIBP	●	●	●	●	●	●
CADWM	●	●	●	●	●	●
RRR	●	●	●	●	●	●
SMI	●	●	●	●	●	●
GWJ	●	●	●	●	●	●
SPFM	●	●	●	●	●	●
PDMC	●	●	●	●	●	●
WDC	●	●	●	●	●	●
IC	●	●	●	●	●	●
LTIF	●	●	●	●	●	●
NRCP	●	●	●	●	●	●
FMBAP	●	●	●	●	●	●
IAS	●	●	●	●	●	●

REEGI+E performance infographics legend

● Satisfactory    ● Average    ● Needs Improvement    ● Not applicable    ● No information

Source : Evaluation Report of Centrally Sponsored Schemes in Water Resources Sector, NITI Aayog, December, 2020

## Watershed Development Projects under WDC-PMKSY 2.0 – Shift in Approach

- Emphasis on effective use of rain water - relying more on water productivity
- Transition from predominantly mechanical/engineering treatments towards more of biological measures
- Diligent planning for crop systems diversification for risk management; enhancing productivity and opting for crop alignment as a principle.
- Diversification of the watershed economy by adopting Integrated Farming Systems (IFS) with horticulture, afforestation, fisheries, animal husbandry, apiculture, sericulture etc.
- Adaptation and mitigation of adverse impacts of climate variability & change



### **Watershed Development Projects under WDC-PMKSY 2.0 – Shift in Approach (contd..)**

- Economically vibrant institutions, like FPOs, to promote agri-business services and impart efficiency to transactions
- Ecology, Economy and Equity
- Focus on decentralization, flexibility, community empowerment in the planning process to accommodate local, social and traditional strengths
- Rejuvenation of springs by taking up comprehensive treatment of springsheds as an activity under watershed development projects
- Knowledge partnership with National level reputed institutions for capacity building and innovations.

### **Climate change Adaptation - New Dimension**

- Landscape ecosystem regeneration approach
- Promoting cultivars tolerant of multiple climatic stresses
- Innovative low cost but effective & environment friendly products
- Crop plan based on models using long term climatic data
- Reliable weather forecast & farm advisories - Network for information SAUs, KVK & local ICAR centres : location-specific farm advisories to the farming community
- Co-benefits assessment: GHG reduction, change in resilience index, surface & sub-surface carbon sequestration - commitments linked to UNFCCC, UNCCD, SDG, NDC etc.



**Comparison of existing and revised guidelines for watershed development projects**

Item	Existing guidelines	Revised guidelines
Cost norm	Rs. 12000/ha. in plains	Rs. 22000/ha. in plains
	Rs. 15000/ha. in hilly areas & difficult areas (desert prone areas)	Rs. 28000/ha. in hilly areas & difficult areas (desert prone areas)
	upto Rs. 15,000/ha for LWE/IAP Districts	upto Rs. 28,000/ha for LWE/IAP Districts
Flexibility in the cost norms	Not present	DPR of the projects to be based on actual requirement. Per unit cost as proposed from Center, and balance to be met by States through convergence or from their own budget.
Transparency	Geo-tagging was not present in the Guidelines however introduced later (i.e. after 6 years of launching of projects).	Geo-tagging of all planned activities before implementation, Outcome and impact-oriented and user-focused monitoring.

Item	Existing guidelines	Revised guidelines
Project duration	4 to 7 years	3 to 5 years
Phases of the projects	i. Preparatory phase: 1-2 yr	Preparatory phase: upto 1 yr
	ii. Works phase: 2-3 yr.	Works phase: 2 to 3 yr.
	iii. Consolidation phase: 1-2 yr	Consolidation phase: upto 1 yr
Components and break up of allocation	i. Management component [admn. (10%) + M&E(2%)]: 12%	i. Management component [admn.(10%)+M&E(2%)]:12%
	ii. Preparatory phase[EPA(4%) + inst. & capacity building (5%) + DPR(1%)] : 10%	ii. Preparatory phase [EPA (2%) + inst. & capacity building (3%) + DPR(1%)] : 6%
	iii. Work phase : 75%	iii. Work phase : 79%
	a. Watershed works: 56%	a. NRM: 47%
		b. NRM & Governance: 2%
	b. Livelihood: 9%	c. Livelihoods for assetless, ME&BD : 15%
	c. Production system & ME:10%	d. Production system: 15%
	iv. Consolidation phase: 3%	iv. Consolidation phase: 3%



Item	Existing guidelines	Revised guidelines
Farmers Producers Organizations (FPO)	Not present	Introduced right from planning stage of the project
Focused efforts on climate change issues	Not present	Introduced
Spring shed development	Not present	Introduced as new activity under watershed projects
Land Resource Inventory	Not present	Introduced building Land Resource Inventory at least for 10% of the sanctioned projects.
Participatory Water Budgets	Not mandatory	Introduced. Participatory Water Budgets is to be carried out one each in pre and post rainy seasons.

Item	Existing guidelines	Revised guidelines
Indicators / parameter for monitoring	<ul style="list-style-type: none"> <li>• Extent of area developed,</li> <li>• Increase in cropping intensity</li> <li>• Increase in agriculture productivity,</li> <li>• Increase in income of farmers and landless labourers</li> <li>• Increase in ground water table.</li> </ul>	<ul style="list-style-type: none"> <li>• Extent of area developed</li> <li>• No. of water harvesting structures created/rejuvenated</li> <li>• No. of springsheds rejuvenated</li> <li>• Area brought under protective irrigation</li> <li>• No. of farmers benefitted</li> <li>• Employment generated</li> <li>• Area brought under plantation</li> <li>• Extent of wasteland developed</li> <li>• Increase in cropping intensity</li> <li>• Increase in crop productivity</li> <li>• Increase in income of farmers and landless labourers</li> <li>• Increase in ground water table</li> <li>• Increase in Soil Organic Carbon level.</li> </ul>



**THANK YOU**



**Details of project appraised and sanctioned in the First meeting of Steering Committee held on 04.01.2022**

State : ANDHRA PRADESH				Area allocated by DoLR: 244709 Ha.						
SL.No	District wise Name of project	Name of Block/blocks	Type of area (Plain /Hilly / Desert / IAP)	Cumulative weightage for each project (out of 135)	No. of MWS	Project area proposed for treatment (in Ha)	Cost per Ha	Total project cost (Rs. Lakh)	Name of PIA/Department	Whether project area proposed included transferred project area
1	Ananthapuramu -WDC-1/2021-22	Tadipatri	DESERT	105	3	3,460	28000	968.80	GOVT. PIA	NO
2	Ananthapuramu -WDC-2/2021-22	Rayadurg	DESERT	103	2	3,199	28000	895.72	GOVT. PIA	NO
3	Ananthapuramu -WDC-3/2021-22	Singanamala	DESERT	100	5	3,774	28000	1056.72	GOVT. PIA	NO
4	Ananthapuramu -WDC-4/2021-22	N.P.Kunta	DESERT	98	4	3,799	28000	1063.72	GOVT. PIA	NO
5	Ananthapuramu -WDC-5/2021-22	Kalyandurg	DESERT	96	2	3,445	28000	964.60	GOVT. PIA	NO
6	Ananthapuramu -WDC-6/2021-22	Dharmavaram	DESERT	95	3	2,672	28000	748.16	GOVT. PIA	NO
7	Ananthapuramu -WDC-7/2021-22	Rapthadu	DESERT	95	3	2,960	22000	651.20	GOVT. PIA	NO
8	Ananthapuramu -WDC-8/2021-22	Puttaparthi	DESERT	88	2	2,556	28000	715.68	GOVT. PIA	NO
9	Ananthapuramu -WDC-9/2021-22	Kudair	DESERT	88	3	3,958	28000	1108.24	GOVT. PIA	NO
10	Ananthapuramu -WDC-10/2021-22	Uravakonda	DESERT	88	3	2,507	28000	701.96	GOVT. PIA	NO
11	Kurnool -WDC-1/2021-22	Orvakal	PLAIN	97.5	6	4,900	22000	1078.00	GOVT. PIA	NO
12	Kurnool -WDC-2/2021-22	Halaharvi	PLAIN	93.5	3	4,638	22000	1020.36	GOVT. PIA	NO
13	Kurnool -WDC-3/2021-22	Krishnagiri	PLAIN	88.5	4	5,000	22000	1100.00	GOVT. PIA	NO
14	Kurnool -WDC-4/2021-22	Sanjamala	PLAIN	85.5	7	5,000	22000	1100.00	GOVT. PIA	NO
15	Kurnool -WDC-5/2021-22	Dhone	PLAIN	80.5	4	4,763	22000	1047.86	GOVT. PIA	NO
16	Kurnool -WDC-6/2021-22	Yemmiganur	PLAIN	80.5	3	4,788	22000	1053.36	GOVT. PIA	NO
17	Kurnool -WDC-7/2021-22	Adoni	PLAIN	80.5	4	4,950	22000	1089.00	GOVT. PIA	NO
18	YSR Kadapa -WDC-01/2021-22	Badvel	PLAIN	97.5	10	4,822	22000	1060.84	GOVT. PIA	NO
19	YSR Kadapa -WDC-02/2021-22	Sidhout	PLAIN	97.5	4	3,614	22000	795.08	GOVT. PIA	NO
20	YSR Kadapa -WDC-03/2021-22	Thondur Mandal	PLAIN	94.5	3	4998	22000	1099.56	GOVT. PIA	NO
21	YSR Kadapa -WDC-04/2021-22	Lingala	PLAIN	94	3	4545	22000	999.90	GOVT. PIA	NO
22	YSR Kadapa -WDC-05/2021-22	Galiveedu	PLAIN	93	3	3,345	22000	735.90	GOVT. PIA	NO
23	YSR Kadapa -WDC-06/2021-22	B. Mattam	PLAIN	92.5	2	4,188	22000	921.36	GOVT. PIA	NO
24	YSR Kadapa -WDC-07/2021-22	Muddanur	PLAIN	92	6	4,300	22000	946.00	GOVT. PIA	NO
25	YSR Kadapa -WDC-08/2021-22	Vemula	PLAIN	91.5	4	4111	22000	904.42	GOVT. PIA	NO
26	YSR Kadapa -WDC-09/2021-22	T.Sundupalli	PLAIN	91	3	4,936	22000	1085.92	GOVT. PIA	NO
27	YSR Kadapa -WDC-10/2021-22	V.N.Palli	PLAIN	91	5	4,900	22000	1078.00	GOVT. PIA	NO
28	YSR Kadapa -WDC-11/2021-22	B. Kodur	PLAIN	90.5	10	4,135	22000	909.70	GOVT. PIA	NO
29	YSR Kadapa -WDC-12/2021-22	L.R.Palli	PLAIN	88.5	5	4,911	22000	1080.42	GOVT. PIA	NO
30	Vizianagaram -WDC-1/2021-22	G.L. Puram	PLAIN	92	33	4,827	28000	1351.56	GOVT. PIA	NO
31	Vizianagaram -WDC-2/2021-22	Mentada	PLAIN	82	21	2,839	28000	794.92	GOVT. PIA	NO
32	Vizianagaram -WDC-3/2021-22	Dattirajeru	PLAIN	82	25	2,510	28000	702.80	GOVT. PIA	NO
33	Vizianagaram -WDC-4/2021-22	Merakamudium	PLAIN	82	19	2,815	28000	788.20	GOVT. PIA	NO
34	Visakhapatnam -WDC-01/2021-22	Butchaipeta	PLAIN	96	20	5,000	22000	1100.00	GOVT. PIA	NO
35	Visakhapatnam -WDC-02/2021-22	Koyyuru	PLAIN	95.5	12	5,000	22000	1100.00	GOVT. PIA	NO
36	Visakhapatnam -WDC-03/2021-22	Golugonda	PLAIN	88	19	5,000	22000	1100.00	GOVT. PIA	NO
37	Visakhapatnam -WDC-04/2021-22	Anandapuram	PLAIN	86	17	5,000	22000	1100.00	GOVT. PIA	NO
38	Prakasam -WDC-01/2021-22	Giddalur	PLAIN	95.5	4	4,801	22000	1056.22	GOVT. PIA	NO
39	Prakasam -WDC-02/2021-22	Marripudi	PLAIN	95	4	3,007	22000	661.54	GOVT. PIA	NO
40	Prakasam -WDC-03/2021-22	P.C. Palli	PLAIN	92	7	3,541	22000	779.02	GOVT. PIA	NO
41	Prakasam -WDC-04/2021-22	K.K.Mitla	PLAIN	90	4	4,725	22000	1039.50	GOVT. PIA	NO
42	Prakasam -WDC-05/2021-22	Donakonda	PLAIN	90	6	3,640	22000	800.80	GOVT. PIA	NO
43	Prakasam -WDC-06/2021-22	Thripuranthakam	PLAIN	90	5	3,850	22000	847.00	GOVT. PIA	NO
44	Prakasam -WDC-07/2021-22	Tangutur	PLAIN	90	3	3,666	22000	806.52	GOVT. PIA	NO
45	Prakasam -WDC-08/2021-22	Podili	PLAIN	82	4	3,442	22000	757.24	GOVT. PIA	NO
46	Chittoor -WDC-01/2021-22	Pulicherla	PLAIN	92.5	7	3630	22000	798.60	GOVT. PIA	NO
47	Chittoor -WDC-02/2021-22	Pulicherla	PLAIN	92.5	7	3996	22000	879.12	GOVT. PIA	NO
48	Chittoor -WDC-03/2021-22	Thamballapalle	PLAIN	83	5	4043	22000	889.46	GOVT. PIA	NO
49	Chittoor -WDC-04/2021-22	Thamballapalle	PLAIN	83	5	4297	22000	945.34	GOVT. PIA	NO
50	Chittoor -WDC-05/2021-22	Peddathippa-samudram	PLAIN	83	6	6256	22000	1376.32	GOVT. PIA	NO
51	Chittoor -WDC-06/2021-22	Peddamandam	PLAIN	81	2	4759	22000	1046.98	GOVT. PIA	NO
52	Chittoor -WDC-07/2021-22	Peddamandam	PLAIN	81	5	5658	22000	1244.76	GOVT. PIA	NO
53	Chittoor -WDC-08/2021-22	Rompicherla	PLAIN	81	3	3782	22000	832.04	GOVT. PIA	NO
54	Chittoor -WDC-09/2021-22	Somala	PLAIN	81	6	5700	22000	1254.00	GOVT. PIA	NO
55	Chittoor -WDC-10/2021-22	Sodum	PLAIN	81	4	3323	22000	731.06	GOVT. PIA	NO
56	Chittoor -WDC-11/2021-22	Punganur	PLAIN	81	8	3989	22000	877.58	GOVT. PIA	NO
57	Chittoor -WDC-12/2021-22	Nimmanapalli	PLAIN	80	3	4537	22000	998.14	GOVT. PIA	NO
58	Chittoor -WDC-13/2021-22	Madanapalli	PLAIN	80	4	4476	22000	984.72	GOVT. PIA	NO
59	Chittoor -WDC-14/2021-22	Chowdepalle	PLAIN	80	3	3122	22000	686.84	GOVT. PIA	NO
Total					390	244,405		56,310.76		



## Details of project appraised and sanctioned in the First meeting of Steering Committee held on 04.01.2022

State: Chhattisgarh

Area allocated by DoLR: 2,50,496 Ha

Sr. No.	District wise Name of project	Name of Block /Blocks	Type of area (Plain/ Hilly/ Desert/ IAP)	Cumulative weightage for each project (out of 135)	No. of MWS	Project area proposed for treatment (in Ha)	Cost / Ha	Total project cost (Rs. Lakh)	Name of PIA/Department	Whether project area proposed included transferred project area (Yes / No)
1	Balod -WDC 2/ 1/2021-22	Gurur	Plain	90.50	16	3840.00	22000	844.80	Assistant Director/Agriculture	No
2	Bemetara -WDC 2/ 1/2021-22	Saja	Plain	95.00	7	5258.97	22000	1156.97	Assistant Director/Agriculture	No
3	Bemetara -WDC 2/ 2/2021-22	Saja	Plain	95.00	6	7300.24	22000	1606.05	Assistant Director/Agriculture	No
4	Durg -WDC 2/ 1/2021-22	Patan	Plain	107.50	11	6030.00	22000	1326.60	Assistant Director/Agriculture	No
5	Durg -WDC 2/ 2/2021-22	Durg	Plain	95.00	11	7929.00	22000	1744.38	Assistant Director/Agriculture	No
6	Kabirdham -WDC 2/ 1/2021-22	Bodla	IAP	104.50	9	3240.00	28000	907.20	Assistant Director/Agriculture	No
7	Kabirdham-WDC 2/ 2/2021-22	Pandariya	IAP	105.50	11	5020.00	28000	1405.60	Assistant Director/Agriculture	No
8	Rajnandgaon-WDC 2/ 1/2021-22	Ambagarh Chowki	IAP	99.50	19	4082.34	28000	1143.06	Assistant Director/Agriculture	No
9	Rajnandgaon-WDC 2/ 2/2021-22	Manpur	IAP	99.50	10	7000.00	28000	1960.00	Assistant Director/Agriculture	No
10	Bilaspur-WDC 2/ 1/2021-22	Kota	Plain	92.50	7	6772.79	22000	1490.01	Assistant Director/Agriculture	No
11	Janjgir-Champa-WDC 2/ 1/2021-22	Sakti	Plain	122.50	11	3573.70	22000	786.21	Assistant Director/Agriculture	No
12	Korba -WDC 2/ 1/2021-22	Podi Uproda	Plain	95.00	9	5357.00	22000	1178.54	Assistant Director/Agriculture	No
13	Korba -WDC 2/ 2/2021-22	Pali	Plain	95.00	7	4513.00	22000	992.86	Assistant Director/Agriculture	No
14	Mungeli -WDC 2/ 1/2021-22	Mungli	Plain	96.50	10	6593.00	22000	1450.46	Assistant Director/Agriculture	No
15	Raigarh -WDC 2/ 1/2021-22	Gharghoda	Plain	127.50	12	4510.52	22000	992.31	Assistant Director/Agriculture	No
16	Raipur -WDC 2/ 1/2021-22	Tilda	Plain	95.00	10	6917.21	22000	1521.79	Assistant Director/Agriculture	No
17	Balodabazar -WDC 2/ 1/2021-22	Kasdol	Plain	103.00	11	5153.72	22000	1133.82	Assistant Director/Agriculture	No
18	Dhamtari -WDC 2/ 1/2021-22	Magarlod	Plain	108.00	10	6173.00	22000	1358.06	Assistant Director/Agriculture	No
19	Mahasamund -WDC 2/ 1/2021-22	Mahasamund	Plain	92.00	10	6938.31	22000	1526.43	Assistant Director/Agriculture	No
20	Mahasamund -WDC 2/ 2/2021-22	Pithora	Plain	105.00	6	6773.54	22000	1490.18	Assistant Director/Agriculture	No
21	Gariyaband -WDC 2/ 1/2021-22	Devbhog	Plain	109.00	9	6793.67	22000	1494.61	Assistant Director/Agriculture	No
22	Gariyaband -WDC 2/ 2/2021-22	Gariyaband	Plain	106.00	9	3966.30	22000	872.59	Assistant Director/Agriculture	No
23	Bastar -WDC 2/ 1/2021-22	Dharbha	IAP	130.50	6	5530.00	28000	1548.40	Assistant Director/Agriculture	No
24	Bastar -WDC 2/ 2/2021-22	Bastanar	IAP	95.00	6	4809.00	28000	1346.52	Assistant Director/Agriculture	No
25	Kondagaon -WDC 2/ 1/2021-22	Bederajpur	Plain	95.00	6	5672.00	22000	1247.84	Assistant Director/Agriculture	No
26	Kondagaon -WDC 2/ 2/2021-22	Kondagaon	Plain	95.00	5	4808.00	22000	1057.76	Assistant Director/Agriculture	No
27	Kanker -WDC 2/ 1/2021-22	Kanker	IAP	95.00	9	5595.00	28000	1566.60	Assistant Director/Agriculture	No
28	Kanker -WDC 2/ 2/2021-22	Kanker	IAP	95.00	11	6611.92	28000	1851.34	Assistant Director/Agriculture	No
29	Kanker -WDC 2/ 3/2021-22	Durgkondal	IAP	95.00	8	5153.78	28000	1443.06	Assistant Director/Agriculture	No
30	Narayanpur -WDC 2/ 1/2021-22	Narayanpur	IAP	100.00	14	5595.75	28000	1566.81	Assistant Director/Agriculture	No
31	Dantewada -WDC 2/ 1/2021-22	Dantewada	IAP	105.00	7	5335.29	28000	1493.88	Assistant Director/Agriculture	No
32	Dantewada -WDC 2/ 2/2021-22	Kuwakonda	IAP	100.50	6	4290.81	28000	1201.43	Assistant Director/Agriculture	No
33	Bijapur -WDC 2/ 1/2021-22	Usoor	IAP	92.50	8	6510.00	28000	1822.80	Assistant Director/Agriculture	No
34	Bijapur -WDC 2/ 2/2021-22	Bijapur	IAP	92.50	5	4887.00	28000	1368.36	Assistant Director/Agriculture	No
35	Sukma -WDC 2/ 1/2021-22	Konta	Plain	107.50	5	6166.00	22000	1356.52	Assistant Director/Agriculture	No
36	Sukma -WDC 2/ 2/2021-22	Chindgarh	Plain	107.50	6	7000.00	22000	1540.00	Assistant Director/Agriculture	No
37	Surguja -WDC 2/ 1/2021-22	Udaypur	IAP	92.20	6	5176.60	28000	1449.45	Assistant Director/Agriculture	No
38	Surguja -WDC 2/ 2/2021-22	Lakhanpur	IAP	102.50	6	5714.75	28000	1600.13	Assistant Director/Agriculture	No
39	Balrampur -WDC 2/ 1/2021-22	Balrampur	Plain	95.00	7	6077.00	22000	1336.94	Assistant Director/Agriculture	No
40	Balrampur -WDC 2/ 2/2021-22	Ramanujanj	Plain	95.00	8	7054.00	22000	1551.88	Assistant Director/Agriculture	No
41	Jashpur -WDC 2/ 1/2021-22	Pathalgaon	IAP	102.50	7	5076.00	28000	1421.28	Assistant Director/Agriculture	No
42	Jashpur -WDC 2/ 2/2021-22	Bagicha	IAP	113.00	10	5383.00	28000	1507.24	Assistant Director/Agriculture	No
43	Koriya -WDC 2/ 1/2021-22	Baikunthpur	IAP	95.00	6	4011.00	28000	1123.08	Assistant Director/Agriculture	No
44	Koriya -WDC 2/ 2/2021-22	Bharatpur	IAP	95.00	7	5264.00	28000	1473.92	Assistant Director/Agriculture	No
45	Surajpur -WDC 2/ 1/2021-22	Bhaiyathan-Pratappur	Plain	93.00	7	5038.79	22000	1108.53	Assistant Director/Agriculture	No
<b>Total</b>					<b>387</b>	<b>250496.00</b>		<b>61366.29</b>		



## Annexure III

## Details of project appraised and sanctioned in the First meeting of Steering Committee held on 04.01.2022

State: Karnataka

Area allocated by DoLR : 2,75,006 Ha

Sr. No.	District wise Name of project	Name of Block /Bblocks	Type of area (Plain/Hilly/ Desert/ LAP)	Cumulative weightage for each project (out of 135)	No. of MWS	Project area proposed for treatment (in ha)	Rate / Ha	Total project cost (Rs. Lakh)	Name of PIA/Department	Whether project area proposed included transferred project area (Yes / No)
1	Bagalkot -WDC-1/2021-22	Hungund	Desert	105	12	5500.00	28000	1540.00	Assistant Director of Agriculture, Hungund	No
2	Bengaluru-WDC-1/2021-22	Nelamangala	Plain	90	8	3489.52	22000	767.69	Assistant Director of Agriculture, Nelamanagala	No
3	Belagavi-WDC-1/2021-22	Ramdurga	Plain	112.5	12	6095.00	22000	1340.90	Assistant Director of Agriculture, Ramdurga	No
4	Belagavi-WDC-2/2021-22	Bailhongal	Hilly	112.5	11	5920.00	28000	1657.60	Assistant Director of Agriculture, Bailahongal	No
5	Belagavi -WDC-3/2021-22	Chikodi	Plain	105.5	14	6195.00	22000	1362.90	Assistant Director of Agriculture, Chikkodi	No
6	Ballari-WDC-1/2021-22	Kottur	Desert	109.5	8	5001.00	28000	1400.28	Assistant Director of Agriculture, Kudligi/Kottur	No
7	Ballari-WDC-2/2021-22	Ballari	Plain	102.0	8	5000.00	22000	1100.00	Assistant Director of Agriculture, Ballari	No
8	Bidari-WDC-1/2021-22	Aurad	Plain	104.5	7	5024.30	22000	1105.35	Assistant Director of Agriculture, Aurad	No
9	Bidari-WDC-2/2021-22	Basavakalyana	Plain	103	13	5093.00	22000	1120.46	Assistant Director of Agriculture, Basavakalyana	No
10	Vijayapura-WDC-1/2021-22	Sindagi	Desert	98.5	6	4100.00	28000	1148.00	Assistant Director of Agriculture, Sindagi	No
11	Vijayapura-WDC-2/2021-22	Indi	Desert	98.5	11	5900.00	28000	1652.00	Assistant Director of Agriculture, Indi	No
12	Chamarajanagar-WDC-1/2021-22	Gundlupet	Plain	113	12	5322.09	22000	1170.86	Assistant Director of Agriculture, Gundlupete	No
13	Chamarajanagar-WDC-2/2021-22	Kollegala	Plain	105.5	10	5103.00	22000	1122.66	Assistant Director of Agriculture, Kollegala	No
14	Chikkaballapura-WDC-1/2021-22	Chikkaballapura	Plain	105	11	3960.77	22000	871.37	Assistant Director of Agriculture, Chikkaballapura	No
15	Chikkaballapura-WDC-2/2021-22	Chintamani	Plain	100	11	4500.00	22000	990.00	Assistant Director of Agriculture, Chintamani	NO
16	Chikkamagaluru-WDC-1/2021-22	Ajjampur	Plain	78	6	4466.28	22000	982.58	Assistant Director of Agriculture, Ajjampur/Tarikere	No
17	Chikkamagaluru-WDC-2/2021-22	Kadur	Plain	77	10	6561.53	22000	1443.54	Assistant Director of Agriculture, Kadur	No
18	Chitradurga-WDC-1/2021-22	Hiriyur	Plain	120	10	5240.00	22000	1152.80	Assistant Director of Agriculture, Hiriyur	No
19	Chitradurga-WDC-2/2021-22	Holalkere	Plain	120	7	5582.00	22000	1228.04	Assistant Director of Agriculture, Holalkere	No
20	Dakshina Kannada-WDC-1/2021-22	Belthangady	Hilly	108	12	4186.20	28000	1172.14	Assistant Director of Agriculture, Belthangady	No
21	Dakshina Kannada-WDC-2/2021-22	Bantwal	Hilly	73	12	5025.00	28000	1407.00	Assistant Director of Agriculture, Bantwal	No
22	Davangere-WDC-1/2021-22	Jagaluru	Plain	120	9	5340.00	22000	1174.80	Assistant Director of Agriculture, Jagaluru	No
23	Davangere-WDC-2/2021-22	Channagiri	Plain	115	12	6413.00	22000	1410.86	Assistant Director of Agriculture, Channagiri	No
24	Dharwad-WDC-1/2021-22	Dharwad	Plain	92.5	5	4598.00	22000	1011.56	Assistant Director of Agriculture, Dharwad	No
25	Gadag-WDC-1/2021-22	Mundaragi	Plain	120	8	3100.00	22000	682.00	Assistant Director of Agriculture, Mundaragi	No
26	Kalburgi-WDC-1/2021-22	Aland	Plain	90	9	5000.00	22000	1100.00	Assistant Director of Agriculture, Aland	No
27	Kalburgi-WDC-2/2021-22	Jewaragi	Plain	74.5	5	2296.00	22000	505.12	Assistant Director of Agriculture, Jewaragi	No
28	Hassan-WDC-1/2021-22	Arasikere	Plain	78	11	6214.32	22000	1367.15	Assistant Director of Agriculture, Arasikere	No
29	Hassan-WDC-2/2021-22	Belur	Plain	76	11	5573.47	22000	1226.16	Assistant Director of Agriculture, Belur	No
30	Haveri-WDC-1/2021-22	Haveri	Plain	115	9	4404.74	22000	969.04	Assistant Director of Agriculture, Haveri	No
31	Haveri-WDC-2/2021-22	Hangal	Plain	115	10	4515.25	22000	993.36	Assistant Director of Agriculture, Hangal	No
32	Haveri-WDC-3/2021-22	Shiggaon	Plain	115	9	4633.68	22000	1019.41	Assistant Director of Agriculture, Shiggaon	No



## 93274/2022/WM Division

Sr. No.	District wise Name of project	Name of Block /Bblocks	Type of area (Plain/Hilly/Desert/IAP)	Cumulative weightage for each project (out of 135)	No. of MWS	Project area proposed for treatment (in ha)	Rate / Ha	Total project cost (Rs. Lakh)	Name of PIA/Department	Whether project area proposed included transferred project area (Yes / No)
33	Haveri-WDC-4/2021-22	Byadagi	Plain	113	10	4025.13	22000	885.53	Assistant Director of Agriculture, Byadagi	No
34	Haveri-WDC-5/2021-22	Rattihalli	Plain	113	8	4355.83	22000	958.28	Assistant Director of Agriculture, Rattihalli/Hirekerur	No
35	Haveri-WDC-6/2021-22	Hirekerur	Plain	113	8	4191.00	22000	922.02	Assistant Director of Agriculture, Hirekerur	No
36	Haveri-WDC-7/2021-22	Ranibennur	Plain	96	15	6658.00	22000	1464.76	Assistant Director of Agriculture, Ranibennur	No
37	Kodagu-WDC-1/2021-22	Somawarpet	Hilly	80	11	4818.61	28000	1349.21	Assistant Director of Agriculture, Somwarpet	No
38	Kolar-WDC-1/2021-22	Mulabagilu	Plain	90.5	9	3442.73	22000	757.40	Assistant Director of Agriculture, Mulbagilu	No
39	Kolar-WDC-2/2021-22	Srinivasapura	Plain	82.5	8	4327.57	22000	952.07	Assistant Director of Agriculture, Srinivasapura	No
40	Koppal-WDC-1/2021-22	Yelaburga	Desert	115	12	5728.15	28000	1603.88	Assistant Director of Agriculture, Yelburga	No
41	Mandya-WDC-1/2021-22	Nagamangala	Plain	98.5	9	4391.06	22000	966.03	Assistant Director of Agriculture, Nagamangala	No
42	Mysuru-WDC-1/2021-22	H.D.Kote	Plain	112.5	8	4661.63	22000	1025.56	Assistant Director of Agriculture, H D Kote	No
43	Mysuru-WDC-2/2021-22	Periyapatna	Plain	107.5	8	4546.53	22000	1000.24	Assistant Director of Agriculture, Periyapatna	No
44	Raichur-WDC-1/2021-22	Raichur	Desert	105.5	5	3185.00	28000	891.80	Assistant Director of Agriculture, Raichur	No
45	Raichur-WDC-2/2021-22	Sindhanur	Plain	87.5	9	4220.00	22000	928.40	Assistant Director of Agriculture, Sindhanoor	No
46	Ramanagara-WDC-1/2021-22	Magadi	Plain	100	12	4222.94	22000	929.05	Assistant Director of Agriculture, Magadi	No
47	Shivamogga-WDC-1/2021-22	Soraba	Hilly	95	11	4226.00	28000	1183.28	Assistant Director of Agriculture, Soraba	No
48	Shivamogga-WDC-2/2021-22	Shikaripura	Hilly	95	12	4990.50	28000	1397.34	Assistant Director of Agriculture, Shikaripura	No
49	Tumkur-WDC-1/2021-22	Chikkanayakanahalli	Plain	102.5	14	6577.81	22000	1447.12	Assistant Director of Agriculture, Chikkanayakanahalli	No
50	Tumkur-WDC-2/2021-22	Pavagada	Plain	93	10	5125.79	22000	1127.67	Assistant Director of Agriculture, Pavagada	No
51	Udupi-WDC-1/2021-22	Brahmavara	Plain	85.5	9	4749.47	22000	1044.88	Assistant Director of Agriculture, Brahmavara/Udupi	No
52	Udupi-WDC-2/2021-22	Karkala	Plain	75.5	14	4197.29	22000	923.40	Assistant Director of Agriculture, Karkala	No
53	Udupi-WDC-3/2021-22	Kundapura	Plain	75.5	19	3606.23	22000	793.37	Assistant Director of Agriculture, Kundapura	No
54	Uttarakannada-WDC-1/2021-22	Kumta	Hilly	103.5	6	3500.00	28000	980.00	Assistant Director of Agriculture, Kumta	No
55	Yadgir-WDC-1/2021-22	Shorapura	Plain	83	10	6383.14	22000	1404.29	Assistant Director of Agriculture, Shorapura	No
56	Yadgir-WDC-2/2021-22	Shahapur	Plain	80	8	5436.03	22000	1195.93	Assistant Director of Agriculture, Shahapura	No
57	Yadgir-WDC-3/2021-22	Yadagiri	Plain	80	9	4086.41	22000	899.01	Assistant Director of Agriculture, Yadgiri	No
<b>Total</b>					<b>563</b>	<b>275006.00</b>		<b>64226.15</b>		



## Details of project appraised and sanctioned in the First meeting of Steering Committee held on 04.01.2022

State : Madhya Pradesh

Area allocated by DoLR: 4,94,670 Ha

Sr. No.	District wise Name of project	Name of Block/Blocks	Type of area (Plain/Hilly/Desert/IAP)	Cumulative weightage for each project (out of 135)	No. of MWS	Project area proposed for treatment (in Ha)	Rate / Ha	Total project cost (Rs. Lakh)	Name of PIA/ Department	Whether project area proposed included transferred project area (Yes / No)
1	Dindori : WDC-2.0/1/2021-22	Dindori	Plain	92.5	11	8022	22000	1764.84	P & RD	No
2	Dindori : WDC-2.0/2/2021-22	Bajag	Plain	92.5	12	7614	22000	1675.08	P & RD	No
3	Dindori : WDC-2.0/3/2021-22	Bajag	Plain	92.5	9	4866	22000	1070.52	P & RD	No
4	Dindori : WDC-2.0/4/2021-22	Dindori	Plain	85.5	14	5213	22000	1146.86	P & RD	No
5	Anuppur : WDC-2.0/1/2021-22	Pushparajgarh	Plain	102.5	5	7212	22000	1586.64	P & RD	No
6	Anuppur : WDC-2.0/2/2021-22	Pushparajgarh	Plain	97.5	5	5468	22000	1202.96	P & RD	No
7	Anuppur : WDC-2.0/3/2021-22	Pushparajgarh	Plain	95.0	6	7605	22000	1673.10	P & RD	No
8	Alirajpur : WDC-2.0/1/2021-22	Sondwa	Plain	95.0	11	5144	22000	1131.68	P & RD	No
9	Alirajpur : WDC-2.0/2/2021-22	Bhabra	Plain	95.0	8	5175	22000	1138.50	P & RD	No
10	Alirajpur : WDC-2.0/3/2021-22	Bhabra	Plain	95.0	11	6000	22000	1320.00	P & RD	No
11	Alirajpur : WDC-2.0/4/2021-22	Udaygarh	Plain	95.0	8	5818	22000	1279.96	P & RD	No
12	Jhabua : WDC-2.0/1/2021-22	Jhabua	Plain	85.0	10	5027	22000	1105.94	P & RD	No
13	Jhabua : WDC-2.0/2/2021-22	Thandla	Plain	82.5	14	7437	22000	1636.14	P & RD	No
14	Shivpuri : WDC-2.0/1/2021-22	Kolaras, Badarwas	Plain	87.5	11	8000	22000	1760.00	P & RD	No
15	Shivpuri : WDC-2.0/2/2021-22	Karera	Plain	82.5	10	6755	22000	1486.10	P & RD	No
16	Badwani : WDC-2.0/1/2021-22	Barwani	Plain	102.5	11	5481	22000	1205.82	P & RD	No
17	Badwani : WDC-2.0/2/2021-22	Barwani	Plain	100.0	6	3628	22000	798.16	P & RD	No
18	Badwani : WDC-2.0/3/2021-22	Niwali	Plain	97.5	12	4180	22000	919.60	P & RD	No
19	Badwani : WDC-2.0/4/2021-22	Panemal	Plain	95.0	12	4352	22000	957.44	P & RD	No
20	Mandla : WDC-2.0/1/2021-22	Niwas	Plain	97.5	7	6632	22000	1459.04	P & RD	No
21	Mandla : WDC-2.0/2/2021-22	Niwas	Plain	97.5	7	6643	22000	1461.46	P & RD	No
22	Mandla : WDC-2.0/3/2021-22	Ghughari	Plain	92.5	8	8097	22000	1781.34	P & RD	No
23	Mandla : WDC-2.0/4/2021-22	Bijadandi	Plain	92.5	10	5027	22000	1105.94	P & RD	No
24	Chhindwara : WDC-2.0/1/2021-22	Tamia	Plain	92.5	15	8197	22000	1803.34	P & RD	No
25	Chhindwara : WDC-2.0/2/2021-22	Harrai	Plain	92.5	16	7742	22000	1703.24	P & RD	No
26	Chhindwara : WDC-2.0/3/2021-22	Mohkhed	Plain	90.0	9	6822	22000	1500.84	P & RD	No
27	Chhindwara : WDC-2.0/4/2021-22	Pandhurna	Plain	82.0	9	4772	22000	1049.84	P & RD	No
28	Umaria : WDC-2.0/1/2021-22	Karkeli	Plain	98.0	8	4132	22000	909.04	P & RD	No
29	Umaria : WDC-2.0/2/2021-22	Manpur	Plain	90.5	4	4317	22000	949.74	P & RD	No
30	Neemuch : WDC-2.0/1/2021-22	Manasa	Plain	87.0	10	5364	22000	1180.08	P & RD	No
31	Neemuch : WDC-2.0/2/2021-22	Jawad	Plain	85.5	8	5275	22000	1160.50	P & RD	No
32	Neemuch : WDC-2.0/3/2021-22	Jawad	Plain	85.5	9	5704	22000	1254.88	P & RD	No
33	Mandsaur : WDC-2.0/1/2021-22	Mandsaur	Plain	85.0	9	6777	22000	1490.94	P & RD	No
34	Mandsaur : WDC-2.0/2/2021-22	Sitamau	Plain	85.0	14	9400	22000	2068.00	P & RD	No
35	Sidhi : WDC-2.0/1/2021-22	kusmi	Plain	102.5	8	4408	22000	969.76	P & RD	No
36	Sidhi : WDC-2.0/2/2021-22	Sidhi	Plain	95.0	7	5768	22000	1268.96	P & RD	No
37	Ratlam : WDC-2.0/1/2021-22	Jaora	Plain	85.0	12	7010	22000	1542.20	P & RD	No
38	Ratlam : WDC-2.0/2/2021-22	Piploda	Plain	85.0	10	6557	22000	1442.54	P & RD	No
39	Guna : WDC-2.0/1/2021-22	Aron	Plain	92.5	12	5410	22000	1190.20	P & RD	No
40	Guna : WDC-2.0/2/2021-22	Bamori	Plain	90.0	6	5150	22000	1133.00	P & RD	No
41	Sheopur : WDC-2.0/1/2021-22	vijaypur	Plain	95.0	7	6025	22000	1325.50	P & RD	No
42	Sheopur : WDC-2.0/2/2021-22	vijaypur	Plain	95.0	17	8623	22000	1897.06	P & RD	No
43	Ashoknagar : WDC-2.0/1/2021-22	Ashoknagar	Plain	95.0	8	6000	22000	1320.00	P & RD	No
44	Ashoknagar : WDC-2.0/2/2021-22	Mungaoli	Plain	92.5	8	5536	22000	1217.92	P & RD	No
45	Rewa : WDC-2.0/1/2021-22	Mauganj	Plain	82.5	6	5233	22000	1151.26	P & RD	No
46	Rewa : WDC-2.0/2/2021-22	Hanumana	Plain	82.5	12	9517	22000	2093.74	P & RD	No
47	Khargone : WDC-2.0/1/2021-22	Khargone	Plain	99.5	16	6114	22000	1345.08	P & RD	No
48	Khargone : WDC-2.0/2/2021-22	Bhagwanpura	Plain	117.5	11	6975	22000	1534.50	P & RD	No
49	Tikamgarh : WDC-2.0/1/2021-22	Jatara	Plain	94.5	7	3850	22000	847.00	P & RD	No
50	Tikamgarh : WDC-2.0/2/2021-22	Jatara	Plain	92.0	7	5125	22000	1127.50	P & RD	No
51	Chattarpur : WDC-2.0/1/2021-22	Bijawer	Plain	85.0	7	7310	22000	1608.20	P & RD	No
52	Chattarpur : WDC-2.0/2/2021-22	Buxwaha	Plain	84.5	7	6138	22000	1350.36	P & RD	No
53	Dhar : WDC-2.0/1/2021-22	Bagh	Plain	95.0	7	5684	22000	1250.48	P & RD	No



Sr. No.	District wise Name of project	Name of Block/Blocks	Type of area (Plain/Hilly/Desert/IAP)	Cumulative weightage for each project (out of 135)	No. of MWS	Project area proposed for treatment (in Ha)	Rate / Ha	Total project cost (Rs. Lakh)	Name of PIA/ Department	Whether project area proposed included transferred project area (Yes / No)
54	Dhar : WDC-2.0/2/2021-22	Bagh	Plain	95.0	7	5511	22000	1212.42	P & RD	No
55	Shajapur : WDC-2.0/1/2021-22	Momanbadodiya	Plain	92.5	7	5982	22000	1316.04	P & RD	No
56	Shajapur : WDC-2.0/2/2021-22	Momanbadodiya	Plain	92.5	6	5137	22000	1130.14	P & RD	No
57	Damoh : WDC-2.0/1/2021-22	Tedukheda	Plain	100.0	12	6550	22000	1441.00	P & RD	No
58	Damoh : WDC-2.0/2/2021-22	Patera	Plain	100.0	13	7550	22000	1661.00	P & RD	No
59	Morena : WDC-2.0/1/2021-22	Joura	Plain	82.5	14	5505	22000	1211.10	P & RD	No
60	Morena : WDC-2.0/2/2021-22	Joura, Morena	Plain	82.5	13	5088	22000	1119.36	P & RD	No
61	Rajgarh : WDC-2.0/1/2021-22	Khilchipur	Plain	90.0	5	6223	22000	1369.06	P & RD	No
62	Rajgarh : WDC-2.0/2/2021-22	Khilchipur	Plain	87.5	5	5203	22000	1144.66	P & RD	No
63	Katni : WDC-2.0/1/2021-22	Dheemarkheda	Plain	90.0	8	6257	22000	1376.54	P & RD	No
64	Katni : WDC-2.0/2/2021-22	Dheemarkheda	Plain	90.0	7	6350	22000	1397.00	P & RD	No
65	Dewas : WDC-2.0/1/2021-22	Dewas	Plain	87.5	12	5710	22000	1256.20	P & RD	No
66	Dewas : WDC-2.0/2/2021-22	Bagli	Plain	85.0	11	6000	22000	1320.00	P & RD	No
67	Vidisha : WDC-2.0/1/2021-22	Nateran	Plain	90.0	8	6000	22000	1320.00	P & RD	No
68	Vidisha : WDC-2.0/2/2021-22	Sironj	Plain	88.0	9	5500	22000	1210.00	P & RD	No
69	Khandwa : WDC-2.0/1/2021-22	Khalwa	Plain	100.0	7	5700	22000	1254.00	P & RD	No
70	Khandwa : WDC-2.0/2/2021-22	Khalwa	Plain	100.0	7	5900	22000	1298.00	P & RD	No
71	Gwalior : WDC-2.0/1/2021-22	Barai	Plain	100.0	14	6520	22000	1434.40	P & RD	No
72	Gwalior : WDC-2.0/2/2021-22	Dabra	Plain	95.0	10	5461	22000	1201.42	P & RD	No
73	Sagar : WDC-2.0/1/2021-22	Malthone	Plain	87.5	9	4905	22000	1079.10	P & RD	No
74	Sagar : WDC-2.0/2/2021-22	Khurai	Plain	87.5	15	8800	22000	1936.00	P & RD	No
75	Sehore : WDC-2.0/1/2021-22	Ichhawer and Sehore	Plain	85.0	11	7927	22000	1743.94	P & RD	No
76	Narsinghpur : WDC-2.0/1/2021-22	Chawarpatha	Plain	90.0	9	6550	22000	1441.00	P & RD	No
77	Narsinghpur : WDC-2.0/2/2021-22	Chichli	Plain	80.0	6	4776	22000	1050.72	P & RD	No
78	Jabalpur : WDC-2.0/1/2021-22	Kundam	Plain	107.5	9	5408	22000	1189.76	P & RD	No
79	Jabalpur : WDC-2.0/2/2021-22	Kundam	Plain	107.5	8	5347	22000	1176.34	P & RD	No
80	Indore : WDC-2.0/1/2021-22	Mhow	Plain	84.5	7	4149	22000	912.78	P & RD	No
81	Hoshangabad : WDC-2.0/1/2021-22	Kesla	Plain	92.5	3	5114	22000	1125.08	P & RD	No
82	Hoshangabad : WDC-2.0/2/2021-22	Kesla	Plain	92.5	4	5216	22000	1147.52	P & RD	No
<b>Total</b>					<b>760</b>	<b>494670</b>		<b>108827.40</b>		



**Details of project appraised and sanctioned in the First meeting of Steering Committee held on 04.01.2022**

Area allocated by DoLR: 5,65,186 Ha

**State : Maharashtra**

Sr no	Project Name	Name of Blocks/Blocks	Type of area (Plain/Hilly/Desert/IAP)	Weight-age	No. of MW S	Project area proposed for treatment (in Ha)	Rate /Ha	Total project cost(Rs Lakh)	Name of PIA/Department	Whether project area proposed included transferred project area yes / no
1	Palghar (WDC-2.0)/1/ 2021-22	Palghar	Plains	110.5	18	5364.15	22000	1180.113	TAO Palghar	No
2	Palghar (WDC-2.0)/2/ 2021-22	Wada	Plains	119.5	7	4442.3	22000	977.306	TAO Wada	No
3	Palghar (WDC-2.0)/3/ 2021-22	Palghar	Plains	119.5	7	5608.96	22000	1233.9712	TAO Palghar	No
4	Palghar (WDC-2.0)/4/ 2021-22	Talasari	Plains	110.5	2	5481.77	22000	1205.9894	TAO TALASARI	No
5	Palghar (WDC-2.0)/ 5/ 2021-22	Palghar	Plains	110.5	6	5411.55	22000	1190.541	TAO Palghar	No
6	Palghar (WDC-2.0)/6/ 2021-22	Dahanu	Plains	109.5	7	3926.27	22000	863.7794	TAO Dahanu	No
7	Ratnagiri (WDC-2.0)/1/ 2021-22	Lanja	Hilly	101	17	3060	28000	374.88	TAO Lanja	No
8	Ratnagiri (WDC-2.0)/2/ 2021-22	Mandangad	Hilly	91.5	9	3192.69	28000	893.9532	TAO Mangadgad	No
9	Sindhudurga (WDC-2.0)/1/ 2021-22	Dodamarga	Hilly	103	10	3740.85	28000	1047.438	TAO Dodamarg	No
10	Sindhudurga (WDC-2.0)/2/ 2021-22	Dodamarga	Hilly	100.5	6	4341.35	28000	1215.578	CAO Dodamarg	No
11	Sindhudurga (WDC-2.0)/3/ 2021-22	Dodamarga	Hilly	97	5	3604.4	28000	1009.232	TAO Dodamarg	No
12	Sindhudurga (WDC-2.0)/4/ 2021-22	Dodamarga	Hilly	95.5	8	4566.86	28000	1278.7208	CAO Dodamarg	No
13	Sindhudurga (WDC-2.0)/5/ 2021-22	Dodamarga	Hilly	95.5	8	4450.34	28000	1246.0952	TAO Dodamarg	No
14	Sindhudurga (WDC-2.0)/6/ 2021-22	Vaibhavwadi	Hilly	95.5	9	3124.24	28000	874.7872	TAO Vaibhavwadi	No
15	Sindhudurga (WDC-2.0)/7/ 2021-22	Vaibhavwadi	Hilly	95	10	3236.64	28000	906.2592	TAO Vaibhavwadi	No
16	Sindhudurga (WDC-2.0)/8/ 2021-22	Dodamarga	Hilly	93	4	4552.93	28000	1274.8204	CAO Dodamarg	No
17	Sindhudurga (WDC-2.0)/9/ 2021-22	Dodamarga	Hilly	93	6	3166.96	28000	886.7488	CAO Dodamarg	No
18	Nashik (WDC-2.0)/1/ 2021-22	Satana	Hilly	101	9	3390	28000	949.2	CAO Nampur	No
19	Nashik (WDC-2.0)/2/ 2021-22	Dindori	Hilly	88	7	2488.24	28000	696.7072	TAO Dindori	No
20	Nashik (WDC-2.0)/3/ 2021-22	Malegaon	Hilly	76	7	2760.49	28000	772.9372	TAO Malegaon	No
21	Jalgaon (WDC-2.0)/1/ 2021-22	Amalner	Plain	110	10	3898.08	22000	857.5776	TAO Amalner	No
22	Jalgaon (WDC-2.0)/2/ 2021-22	Palora	Plain	102.5	5	4208.67	22000	925.9074	TAO Parola	No
23	Jalgaon (WDC-2.0)/3/ 2021-22	Pachora	Plain	93	9	2514	22000	553.08	TAO Pachora	No
24	Nandurbar (WDC-2.0)/1/ 2021-22	Taloda	Plain	135	11	4676.76	22000	1028.8872	TAO Taloda	No
25	Nandurbar (WDC-2.0)/2/ 2021-22	Akkalkua	Plain	132.5	9	5736.4664	22000	1262.0226	TAO Akkalkua	No
26	Nandurbar (WDC-2.0)/3/ 2021-22	Akrani	Plain	129	9	3114.15	22000	685.113	TAO Akrani	No
27	Nandurbar (WDC-2.0)/4/ 2021-22	Nandurbar	Plain	123	5	3533.29	22000	777.3238	TAO Nandurbar	No
28	Pune (WDC-2.0)/2/ 2021-22	Khed	Hilly	93	21	6056.19	28000	1695.7332	TAO Khed	No
29	Solapur (WDC-2.0)/1/ 2021-22	Madha	Plain	87.5	18	3801.443	22000	836.31746	TAO Madha	No
30	Solapur (WDC-2.0)/2/ 2021-22	Mangalwedha	Plain	85	31	4198.17	22000	923.5974	TAO Mangalwedha	No
31	Aurangabad (WDC-2.0)/1/ 2021-22	Khutabad	Plain	98	11	4276	22000	940.72	TAO Khutabad	No
32	Aurangabad (WDC-2.0)/2/ 2021-22	Khutabad	Plain	98	8	2973	22000	654.06	TAO Khutabad	No
33	Aurangabad (WDC-2.0)/3/ 2021-22	Vaijapur	Plain	94	6	3492.5	22000	768.35	TAO Vaijapur	No
34	Beed (WDC-2.0)/1/ 2021-22	Ashti	Plain	93.5	12	2968	22000	652.96	TAO Ashti	No
35	Latur (WDC-2.0)/1/ 2021-22	Nilanga	Plain	76	6	2954	22000	649.88	TAO Nilanga	No
36	Latur (WDC-2.0)/2/ 2021-22	Udagir	Plain	75.5	8	4180	22000	919.6	TAO Udgir	No
37	Latur (WDC-2.0)/3/ 2021-22	Ausa	Plain	75	8	5300	22000	1166	TAO Ausa	No
38	Osmanabad (WDC-2.0)/1/ 2021-22	Kalam	Plain	93.5	7	2500	22000	550	TAO Kalam	No
39	Nanded (WDC-2.0)/1/ 2021-22	Bhokar	Plain	107.5	11	5872.54	22000	1291.9588	TAO Bhokar	No
40	Nanded (WDC-2.0)/2/ 2021-22	Deglur	Plain	88	14	4723.46	22000	1039.1612	CAO Deglur	No
41	Buldhana (WDC-2.0)/1/ 2021-22	Deulgaonraja	Plain	75	16	4904.85	22000	1079.067	TAO Deulgaonraja	No



## 93274/2022/WM Division

42	Buldhana (WDC-2.0)/2/ 2021-22	Chikhali	Plain	75	13	3784.18	22000	832.5196	TAO Chikhali	No
43	Buldhana (WDC-2.0)/1/ 2021-22	Lonar	Plain	75	21	2498.59	22000	549.6898	CAO Bibi	No
44	Akola (WDC-2.0)/1/ 2021-22	Barshitakli	Plain	90.5	11	4898	22000	1077.56	TAO Barshitakli	No
45	Akola (WDC-2.0)/2/ 2021-22	Akola	Plain	88	8	5150.28	22000	1133.0616	TAO Akola	No
46	Akola (WDC-2.0)/3/ 2021-22	Murtizapur	Plain	87	12	5338.55	22000	1174.481	TAO Murtizapur	No
47	Washim (WDC-2.0)/1/ 2021-22	Mangalpur	Plain	112.5	9	4312.06	22000	948.6532	TAO Mangalpur	No
48	Washim (WDC-2.0)/2/ 2021-22	Karanja	Plain	105.5	12	4029.18	22000	886.4196	TAO Karanja	No
49	Washim (WDC-2.0)/3/ 2021-22	Washim	Plain	90	9	3332.26	22000	733.0972	TAO Washim	No
50	Washim (WDC-2.0)/4/ 2021-22	Risod	Plain	85	12	5626.05	22000	1237.731	TAO Risod	No
51	Washim (WDC-2.0)/5/ 2021-22	Malegaon	Plain	85	21	3806.19	22000	837.3618	TAO Malegaon	No
52	Amravati (WDC-2.0)/1/ 2021-22	Nandgaon khandeshwar	Plain	93	93	4355.5	22000	958.21	TAO Nandgaon khandeshwar	No
53	Yavatmal (WDC-2.0)/1/ 2021-22	Ghatangi/ Yavatmal	Plain	103	7	3485.88	22000	766.8936	TAO Ghatangi	No
54	Yavatmal (WDC-2.0)/2/ 2021-22	Digrus	Plain	90	12	3924.46	22000	863.3812	TAO Digrus	No
55	Yavatmal (WDC-2.0)/3/ 2021-22	Digrus	Plain	82.5	6	3863.84	22000	850.0448	TAO Digrus	No
56	Wardha (WDC-2.0)/1/ 2021-22	Selu	Plain	88	11	3022.59	22000	664.9698	CAO Seloo	No
57	Wardha (WDC-2.0)/2/ 2021-22	Samudrapur	Plain	79.5	21	3093.14	22000	680.4908	CAO Gird	No
58	Gondiya (WDC-2.0)/1/ 2021-22	Amgaon	IAP	75	18	4631.95	28000	1296.946	TAO Amgaon	No
59	Gondiya (WDC-2.0)/2/ 2021-23	Salekasa	IAP	75	12	3126	28000	875.28		
60	Chandrapur (WDC-2.0)/1/ 2021-22	Jivati	Plain	105	10	4329.74	22000	952.5428	TAO Jivati	No
61	Chandrapur (WDC-2.0)/2/ 2021-22	Warora	Plain	100	10	2664	22000	586.08	TAO Warora	No
<b>Total</b>					<b>725</b>	<b>245065</b>		<b>57241.788</b>		



## Annexure III

## Details of project appraised and sanctioned in the First meeting of Steering Committee held on 04.01.2022

Area allotted by DoLR : 2,78,507 Ha

State: Odisha

Sl No	District	Name of Project	Name of Block	Type of area (Plain/Hilly/Desert/IAP)	Cumulative weightage for each project	No. of MWS	Area Proposed for Treatment (Ha)	Cost per hectare	Total Project Cost (Rs. in Lakh)	Name of PIA/ Department	Whether project area proposed included transferred project area (Yes / No)
1	Deogarh	Deogarh/WDC-2.0/1/2021-22	Barkote	IAP	103	8	5050	28000	1414.00	ASCO/DA&FE	No
2	Deogarh	Deogarh/WDC-2.0/2/2021-22	Reamal	IAP	103	8	5200	28000	1456.00	ASCO/DA&FE	No
3	Dhenkanal	Dhenkanal/WDC-2.0/1/2021-22	Kankadahad	Plain	100.5	13	5786	22000	1272.92	ADSC/D&FE	No
4	Dhenkanal	Dhenkanal/WDC-2.0/2/2021-22	Hindol	Plain	100.5	10	5896	22000	1297.12	ASCO/DA&FE	No
5	Sambalpur	Sambalpur/WDC-2.0/1/2021-22	Rairakhol	IAP	82.5	11	6110	28000	1710.80	ASCO/DA&FE	No
6	Sambalpur	Sambalpur/WDC-2.0/2/2021-22	Rengali	IAP	88	10	6472	28000	1812.16	ASCO/DA&FE	No
7	Sambalpur	Sambalpur/WDC-2.0/3/2021-22	Bamra	IAP	82.5	9	6253	28000	1750.84	ASCO/DA&FE	No
8	Sambalpur	Sambalpur/WDC-2.0/4/2021-22	Kuchinda	IAP	82.5	9	6940	28000	1943.20	ASCO/DA&FE	No
9	Sambalpur	Sambalpur/WDC-2.0/5/2021-22	Naktideol	IAP	82.5	11	6534	28000	1829.52	ADSC/D&FE	No
10	Sambalpur	Sambalpur/WDC-2.0/6/2021-22	Jamnkira	IAP	85	9	6187	28000	1732.36	ASCO/DA&FE	No
11	Koraput	Koraput/WDC-2.0/1/2021-22	Baipariguda	IAP	125	6	5446	28000	1524.88	ASCO/DA&FE	No
12	Koraput	Koraput/WDC-2.0/2/2021-22	Jeypore	IAP	130	6	6118	28000	1713.04	ASCO/DA&FE	No
13	Koraput	Koraput/WDC-2.0/3/2021-22	Boriguma	IAP	120.5	8	5855	28000	1639.40	ASCO/DA&FE	No
14	Koraput	Koraput/WDC-2.0/4/2021-22	Lamtaput	IAP	125	8	5000	28000	1400.00	ASCO/DA&FE	No
15	Koraput	Koraput/WDC-2.0/5/2021-22	Koraput	IAP	128	9	5000	28000	1400.00	ADSC/D&FE	No
16	Nayagarh	Nayagarh/WDC-2.0/1/2021-22	Dasapalla	Plain	110	10	5212	22000	1146.64	ASCO/DA&FE	No
17	Nayagarh	Nayagarh/WDC-2.0/2/2021-22	Odagaon	Plain	110	7	5153	22000	1133.66	ASCO/DA&FE	No
18	Nayagarh	Nayagarh/WDC-2.0/3/2021-22	Nayagarh	Plain	110	11	5450	22000	1199.00	AAE/DA&FE	No
19	Sundargarh	Sundargarh/WDC-2.0/1/2021-22	Hemgiri	IAP	103	10	4680	28000	1310.40	ASCO/DA&FE	No
20	Sundargarh	Sundargarh/WDC-2.0/2/2021-22	Subdega	IAP	103	9	5889	28000	1648.92	ASCO/DA&FE	No
21	Nabarangpur	Nabarangpur/WDC-2.0/1/2021-22	Raighar	IAP	123	6	4400	28000	1232.00	ASCO/DA&FE	No
22	Nabarangpur	Nabarangpur/WDC-2.0/2/2021-22	Koshagumukh	IAP	128	8	4900	28000	1372.00	ASCO/DA&FE	No
23	Rayagada	Rayagada/WDC-2.0/1/2021-22	Kolnara	IAP	115.5	7	6450	28000	1806.00	ASCO/DA&FE	No
24	Rayagada	Rayagada/WDC-2.0/2/2021-22	Padmapur	IAP	100	7	5500	28000	1540.00	ASCO/DA&FE	No
25	Malkangiri	Malkangiri/WDC-2.0/1/2021-22	Malkangiri	IAP	120.5	8	5277	28000	1477.56	ASCO/DA&FE	No
26	Malkangiri	Malkangiri/WDC-2.0/2/2021-22	Podia	IAP	108	7	5118	28000	1433.04	ASCO/DA&FE	No
27	Sonepur	Sonepur/WDC-2.0/1/2021-22	Tarava	IAP	115.5	9	5800	28000	1624.00	ADSC/D&FE	No
28	Keonjhar	Keonjhar/WDC-2.0/1/2021-22	Ghatagaon	IAP	107.5	12	5500	28000	1540.00	ASCO/DA&FE	No
29	Keonjhar	Keonjhar/WDC-2.0/2/2021-22	Patna	IAP	112.5	14	5985	28000	1675.80	ASCO/DA&FE	No
30	Keonjhar	Keonjhar/WDC-2.0/3/2021-22	Banspal	IAP	115.5	6	5643	28000	1580.04	ASCO/DA&FE	No
31	Bolangir	Bolangir/WDC-2.0/1/2021-22	Patnagarh	IAP	120.5	9	5407	28000	1513.96	ASCO/DA&FE	No
32	Gajapati	Gajapati/WDC-2.0/1/2021-22	Rayagada	IAP	113	9	5564	28000	1557.92	ASCO/DA&FE	No



## 93274/2022/WM Division

33	Gajapati	Gajapati/WDC-2.0/2/2021-22	Mohana	IAP	123	10	6652	28000	1862.56	ASCO/DA&FE	No
34	Kandhamal	Kandhamal/WDC-2.0/1/2021-22	Kotagr	IAP	125.5	10	5250	28000	1470.00	ASCO/DA&FE	No
35	Kandhamal	Kandhamal/WDC-2.0/2/2021-22	Raikia	IAP	125.5	9	5200	28000	1456.00	ASCO/DA&FE	No
36	Nuapada	Nuapada/WDC-2.0/1/2021-22	Khariar	IAP	97.5	7	5565	28000	1558.20	ASCO/DA&FE	No
37	Mayurbhanj	Mayurbhanj/WDC-2.0/1/2021-22	Badasahi	IAP	110.5	11	5090	28000	1425.20	ASCO/DA&FE	No
38	Mayurbhanj	Mayurbhanj/WDC-2.0/2/2021-22	Sharaskana	IAP	110.5	12	5469	28000	1531.32	ASCO/DA&FE	No
39	Angul	Angul/WDC-2.0/1/2021-22	Kaniha	Plain	105.5	10	5118	22000	1125.96	ASCO/DA&FE	No
40	Angul	Angul/WDC-2.0/2/2021-22	Pallahara	Plain	105.5	7	5035	22000	1107.70	ASCO/DA&FE	No
41	Ganjam	Ganjam/WDC-2.0/1/2021-22	Bhanjanagar	Plain	93	14	6100	22000	1342.00	ASCO/DA&FE	No
42	Ganjam	Ganjam/WDC-2.0/2/2021-22	Sanakhemur	Plain	95	13	5561	22000	1223.42	ASCO/DA&FE	No
43	Khurda	Khurda/WDC-2.0/1/2021-22	Begunia	Plain	105.5	10	5705	22000	1255.10	ASCO/DA&FE	No
44	Khurda	Khurda/WDC-2.0/2/2021-22	Tangi	Plain	105.5	8	4629	22000	1018.38	ASCO/DA&FE	No
45	Jharsuguda	Jharsuguda/WDC-2.0/1/2021-22	Lakhanpur	Plain	104.5	11	5000	22000	1100.00	ASCO/DA&FE	No
46	Puri	Puri/WDC-2.0/1/2021-22	KrushnaPras	Plain	115.5	8	5840	22000	1284.80	ASCO/DA&FE	No
47	Boudh	Boudh/WDC-2.0/1/2021-22	Kantamal	Plain	120.5	9	5250	22000	1155.00	ASCO/DA&FE	No
48	Bargargh	Bargargh/WDC-2.0/1/2021-22	Padmapur	Plain	118	8	5100	22000	1122.00	ASCO/DA&FE	No
49	Jajpur	Jajpur/WDC-2.0/1/2021-22	Dharmasala	Plain	120	9	6750	22000	1485.00	ASCO/DA&FE	No
50	Cuttack	Cuttack/WDC-2.0/1/2021-22	Narasinghpur	Plain	113	9	5418	22000	1191.96	ASCO/DA&FE	No
<b>Grand Total</b>						<b>459</b>	<b>278507</b>		<b>72401.78</b>		



**Details of project appraised and sanctioned in the First meeting of Steering Committee held on 04.01.2022**

Area allocated by DoLR: 7,50,808 Ha

State: Rajasthan										Whether project area proposed included transferred project area (Yes / No)	
Sr. No	District wise Name of project	Name of Block /Blocks	Type of area (Plain/Hill y/Desert /IAP)	Cumulative weightage for each project (out of 135)	No. of MWS	Project area proposed for treatment (in Ha)	Total project cost (Rs. Lakh)	Rate / Ha (Rs. in lakh)	Name of PIA /Department		
1	Ajmer-WDC-1/2021-22	Arai	Others	90.5	15	6380	1403.60	0.22	AEN/XEN.WDSC Arai	No	
2	Ajmer-WDC-2/2021-22	Bhinai	Others	100.5	7	5384	1184.48	0.22	AEN/XEN.WDSC Bhinai	No	
3	Ajmer-WDC-3/2021-22	Kekari	Others	78.0	9	4537	998.14	0.22	AEN/XEN.WDSC Kekari	No	
4	Ajmer-WDC-4/2021-22	Kishangarh	Others	97.0	5	3559	996.56	0.28	AEN/XEN.WDSC Kishangarh	No	
5	Ajmer-WDC-5/2021-22	Masuda	Others	89.0	7	4219	928.18	0.22	AEN/XEN.WDSC Masuda	No	
6	Ajmer-WDC-6/2021-22	Peesangan	Desert	90.5	12	3224	902.72	0.28	AEN/XEN.WDSC Peesangan	No	
7	Ajmer-WDC-7/2021-22	Sarawar	Others	90.5	6	5636	1239.92	0.22	AEN/XEN.WDSC Sarawar	No	
8	Alwar-WDC-1/2021-22	Govindgarh	Others	92.5	20	5540	1218.80	0.22	AEN/XEN.WDSC Govindgarh	No	
9	Alwar-WDC-2/2021-22	Kathumar	Others	85.0	17	5155	1134.01	0.22	AEN/XEN.WDSC Kathumar	No	
10	Alwar-WDC-3/2021-22	Malkheda	Others	81.5	11	4956	1090.34	0.22	AEN/XEN.WDSC Malkheda	No	
11	Alwar-WDC-4/2021-22	Mundawar	Others	85.5	17	5000	1100.00	0.22	AEN/XEN.WDSC Mundawar	No	
12	Alwar-WDC-5/2021-22	Rajgarh	Others	117.5	16	5032	1107.04	0.22	AEN/XEN.WDSC Rajgarh	No	
13	Alwar-WDC-6/2021-22	Ramgarh	Others	102.5	5	6034	1327.48	0.22	AEN/XEN.WDSC Ramgarh	No	
14	Alwar-WDC-7/2021-22	Tijara	Others	98.0	9	4020	884.40	0.22	AEN/XEN.WDSC Tijara	No	
15	Baran-WDC-1/2021-22	Chippabarod	Others/IAP	82.0	9	5457	1200.54	0.22	AEN/XEN.WDSC Chippabarod	No	
16	Baran-WDC-2/2021-22	Kishanganj	Others/IAP	88.0	8	5010	1102.20	0.22	AEN/XEN.WDSC Kishanganj	No	
17	Baran-WDC-3/2021-22	Shahbad	Others/IAP	100.0	29	5985	1316.70	0.22	AEN/XEN.WDSC Shahbad	No	
18	Barmer-WDC-1/2021-22	Aadel	Desert/IAP	92.5	14	7418	2077.04	0.28	AEN/XEN.WDSC Aadel	No	
19	Barmer-WDC-2/2021-22	Barmer	Desert/IAP	102.5	6	6663	1865.64	0.28	AEN/XEN.WDSC Barmer	No	
20	Barmer-WDC-3/2021-22	Barmer Gramin	Desert/IAP	102.5	8	4530	1268.40	0.28	AEN/XEN.WDSC Barmer Gramin	No	
21	Barmer-WDC-4/2021-22	Bytoo	Desert/IAP	100.0	3	7164	2005.92	0.28	AEN/XEN.WDSC Bytoo	No	
22	Barmer-WDC-5/2021-22	Fagliya	Desert/IAP	90.0	6	5922	1658.16	0.28	AEN/XEN.WDSC Fagliya	No	
23	Barmer-WDC-6/2021-22	Gadradod	Desert/IAP	104.5	7	5654	1583.12	0.28	AEN/XEN.WDSC Gadradod	No	
24	Barmer-WDC-7/2021-22	Patodi	Desert/IAP	83.5	8	5393	1510.04	0.28	AEN/XEN.WDSC Patodi	No	
25	Barmer-WDC-8/2021-22	Sheo	Desert/IAP	104.5	4	4656	1303.68	0.28	AEN/XEN.WDSC Sheo	No	
26	Barmer-WDC-9/2021-22	Sindhari	Desert/IAP	92.0	11	5138	1438.59	0.28	AEN/XEN.WDSC Sindhari	No	
27	Bharatpur-WDC-1/2021-22	Bayana	Others	80.5	16	2856	628.32	0.22	AEN/XEN.WDSC Bayana	No	
28	Bharatpur-WDC-2/2021-22	Bhusawar	Others	78.0	8	2649	582.78	0.22	AEN/XEN.WDSC Bhusawar	No	
29	Bharatpur-WDC-3/2021-22	Nagar	Others	83.5	9	2566	564.52	0.22	AEN/XEN.WDSC Nagar	No	
30	Bharatpur-WDC-4/2021-22	Rupbas	Others	83.5	10	3706	815.32	0.22	AEN/XEN.WDSC Rupbas	No	
31	Bhilwara-WDC-1/2021-22	Asind	Others	102.5	7	3836	844.01	0.22	AEN/XEN.WDSC Asind	No	
32	Bhilwara-WDC-2/2021-22	Banera	Other	102.5	8	5690	1251.80	0.22	AEN/XEN.WDSC Banera	No	
33	Bhilwara-WDC-3/2021-22	Bijoliya	Other	102.5	12	5787	1273.14	0.22	AEN/XEN.WDSC Bijoliya	No	
34	Bhilwara-WDC-4/2021-22	Jahazpur	Other	110.0	7	4285	942.70	0.22	AEN/XEN.WDSC Jahazpur	No	
35	Bhilwara-WDC-5/2021-22	Kareda	Other	100.0	5	3763	827.86	0.22	AEN/XEN.WDSC Kareda	No	
36	Bhilwara-WDC-6/2021-22	Mandal	Other	100.0	4	4861	1069.42	0.22	AEN/XEN.WDSC Mandal	No	
37	Bhilwara-WDC-7/2021-22	Mandalgarh	Other	102.5	9	5025	1105.50	0.22	AEN/XEN.WDSC Mandalgarh	No	
38	Bhilwara-WDC-8/2021-22	Suwana	Other	100.0	5	6129	1348.38	0.22	AEN/XEN.WDSC Suwana	No	
39	Bikaner-WDC-1/2021-22	Bajju Khalsa	Desert	83.0	2	4000	1120.00	0.28	AEN/XEN.WDSC Bajju Khalsa	No	
40	Bikaner-WDC-2/2021-22	Khajuwala	Desert	80.0	5	5000	1400.00	0.28	AEN/XEN.WDSC Khajuwala	No	
41	Bikaner-WDC-3/2021-22	Kolayat	Desert	80.0	5	7000	1960.00	0.28	AEN/XEN.WDSC Kolayat	No	
42	Bikaner-WDC-4/2021-22	Panchoo	Desert	85.5	2	5500	1540.00	0.28	AEN/XEN.WDSC Panchoo	No	
43	Bundi-WDC-1/2021-22	Bundi	Others	80.5	8	3703	814.66	0.22	AEN/XEN.WDSC Bundi	No	
44	Bundi-WDC-2/2021-22	Hindoli	Others	98.0	14	4174	918.28	0.22	AEN/XEN.WDSC Hindoli	No	
45	Bundi-WDC-3/2021-22	Keshorai Patan	Others	103.0	5	4069	895.18	0.22	AEN/XEN.WDSC Keshorai Patan	No	
46	Bundi-WDC-4/2021-22	Nainwa	Others	80.5	2	5652	1243.44	0.22	AEN/XEN.WDSC Nainwa	No	
47	Bundi-WDC-5/2021-22	Talera	Others	87.0	9	4035	887.70	0.22	AEN/XEN.WDSC Talera	No	
48	Chittorgarh-WDC-1/2021-22	Barisadri	Others	95.0	8	6345	1395.90	0.22	AEN/XEN.WDSC Barisadri	No	
49	Chittorgarh-WDC-2/2021-22	Bhadesar	Others	100.0	12	6013	1322.86	0.22	AEN/XEN.WDSC Bhadesar	No	
50	Chittorgarh-WDC-3/2021-22	Bhainsrorgarh	Others	104.5	16	3217	707.74	0.22	AEN/XEN.WDSC Bhainsrorgarh	No	
51	Chittorgarh-WDC-4/2021-22	Bhupalsagar	Others	95.0	11	5874	1292.28	0.22	AEN/XEN.WDSC Bhupalsagar	No	
52	Chittorgarh-WDC-5/2021-22	Dungla	Others	95.0	13	5439	1196.58	0.22	AEN/XEN.WDSC Dungla	No	
53	Chittorgarh-WDC-6/2021-22	Kapasan	Others	100.0	5	4232	931.04	0.22	AEN/XEN.WDSC Kapasan	No	
54	Chittorgarh-WDC-7/2021-22	Nimbaheda	Others	100.0	13	5368	1180.96	0.22	AEN/XEN.WDSC Nimbaheda	No	
55	Churu-WDC-1/2021-22	Bidasar	Desert	98.0	3	5126	1435.28	0.28	AEN/XEN.WDSC Bidasar	No	
56	Churu-WDC-2/2021-22	Churu	Desert	95.0	5	4164	1165.92	0.28	AEN/XEN.WDSC Churu	No	
57	Churu-WDC-3/2021-22	Ratangarh	Desert	95.0	8	4302	1204.56	0.28	AEN/XEN.WDSC Ratangarh	No	
58	Churu-WDC-4/2021-22	Sardarsahar	Desert	95.0	5	4729	1324.12	0.28	AEN/XEN.WDSC Sardarsahar	No	
59	Churu-WDC-5/2021-22	Sujangarh	Desert	98.0	4	4467	1250.76	0.28	AEN/XEN.WDSC Sujangarh	No	
60	Dausa-WDC-1/2021-22	Baswa	Others	90.0	4	7413	1630.86	0.22	AEN/XEN.WDSC Baswa	No	
61	Dausa-WDC-2/2021-22	Lalsot	Others	100.0	7	7267	1598.74	0.22	AEN/XEN.WDSC Lalsot	No	
62	Dausa-WDC-3/2021-22	Nangal Rajaswatan	Others	85.5	14	3633	799.35	0.22	AEN/XEN.WDSC Nangal Rajaswatan	No	
63	Dausa-WDC-4/2021-22	Ramgarh Pachwara	Others	92.5	15	3113	684.86	0.22	AEN/XEN.WDSC Ramgarh Pachwara	No	
64	Dholpur-WDC-1/2021-22	Bari	Others/IAP	85.0	17	3564	784.08	0.22	AEN/XEN.WDSC Bari	No	
65	Dholpur-WDC-2/2021-22	Baseri	Others/IAP	87.5	7	5235	1151.70	0.22	AEN/XEN.WDSC Baseri	No	
66	Dungarpur-WDC-1/2021-22	Aspur	Others	111.4	11	3999	879.78	0.22	AEN/XEN.WDSC Aspur	No	
67	Dungarpur-WDC-2/2021-22	Sabla	Others	112.3	9	4012	882.64	0.22	AEN/XEN.WDSC Sabla	No	
68	Jaipur-WDC-1/2021-22	Dudu	Desert	82.5	2	5444	1524.32	0.28	AEN/XEN.WDSC Dudu	No	
69	Jaipur-WDC-2/2021-22	Kishangarh Renwal	Others	75.0	8	6795	1494.95	0.22	AEN/XEN.WDSC Kishangarh Renwal	No	
70	Jaipur-WDC-3/2021-22	Madhorajpura	Others	77.5	2	7300	1606.00	0.22	AEN/XEN.WDSC Madhorajpura	No	
71	Jaipur-WDC-4/2021-22	Mauzamabad	Desert	87.5	1	5000	1400.00	0.28	AEN/XEN.WDSC Mauzamabad	No	
72	Jaipur-WDC-5/2021-22	Viratnagar	Others	100.5	10	6726	1479.72	0.22	AEN/XEN.WDSC Viratnagar	No	
73	Jaisalmer-WDC-1/2021-22	Baniyana	Desert/IAP	92.9	5	7300	2044.00	0.28	AEN/XEN.WDSC Baniyana	No	
74	Jaisalmer-WDC-2/2021-22	Fatehghadh	Desert/IAP	97.9	6	7000	1960.00	0.28	AEN/XEN.WDSC Fatehghadh	No	
75	Jaisalmer-WDC-3/2021-22	Nachna	Desert/IAP	99.0	2	5000	1400.00	0.28	AEN/XEN.WDSC Nachna	No	
76	Jaisalmer-WDC-4/2021-22	Sam	Desert/IAP	93.5	4	6000	1680.00	0.28	AEN/XEN.WDSC Sam	No	



Sr. No	District wise Name of project	Name of Block /Blocks	Type of area (Plain/Hill y/Desert /IAP)	Cumulative weightage for each project (out of 135)	No. of MWS	Project area proposed for treatment (in Ha)	Total project cost (Rs. Lakh)	Rate / Ha (Rs. in lakh)	Name of PIA /Department	Whether project area proposed included transferred project area (Yes / No)
77	Jalore-WDC-1/2021-22	Chitalwana	Desert	92.0	5	6696	1874.86	0.28	AEN/XEN WDSC Chitalwana	No
78	Jalore-WDC-2/2021-22	Jaswantpura	Desert	94.0	9	5354	1499.12	0.28	AEN/XEN WDSC Jaswantpura	No
79	Jalore-WDC-3/2021-22	Sanchoe	Desert	92.0	4	5942	1663.63	0.28	AEN/XEN WDSC Sanchoe	No
80	Jhalawar-WDC-1/2021-22	Aklara	Other	85.0	11	4880	1073.60	0.22	AEN/XEN WDSC Aklara	No
81	Jhalawar-WDC-2/2021-22	Bakani	Other	85.0	8	4210	926.20	0.22	AEN/XEN WDSC Bakani	No
82	Jhalawar-WDC-3/2021-22	Dag	Other	80.0	6	5220	1148.40	0.22	AEN/XEN WDSC Dag	No
83	Jhalawar-WDC-4/2021-22	Pirawa	Others	80.0	6	4830	1062.60	0.22	AEN/XEN WDSC Pirawa	No
84	Jhunjhunu-WDC-1/2021-22	Buhana	Desert	88.0	7	6908	1934.24	0.28	AEN/XEN WDSC Buhana	No
85	Jhunjhunu-WDC-2/2021-22	Chirawa	Desert	92.5	9	5512	1543.36	0.28	AEN/XEN WDSC Chirawa	No
86	Jhunjhunu-WDC-3/2021-22	Khetri	Desert	93.0	20	5694	1594.32	0.28	AEN/XEN WDSC Khetri	No
87	Jhunjhunu-WDC-4/2021-22	Mandawa	Desert	93.0	11	6380	1786.40	0.28	AEN/XEN WDSC Mandawa	No
88	Jodhpur-WDC-1/2021-22	Aau	Desert	112.5	4	7000	1960.00	0.28	AEN/XEN WDSC Aau	No
89	Jodhpur-WDC-2/2021-22	Bapini	Desert	112.5	4	6370	1783.60	0.28	AEN/XEN WDSC Bapini	No
90	Jodhpur-WDC-3/2021-22	Dechu	Desert	112.5	5	7500	2100.00	0.28	AEN/XEN WDSC Dechu	No
91	Jodhpur-WDC-4/2021-22	Ghantiyali	Desert	112.5	9	7000	1960.00	0.28	AEN/XEN WDSC Ghantiyali	No
92	Jodhpur-WDC-5/2021-22	Lohawat	Desert	113.0	12	7250	2030.00	0.28	AEN/XEN WDSC Lohawat	No
93	Jodhpur-WDC-6/2021-22	Mandore	Desert	103.0	3	5390	1509.20	0.28	AEN/XEN WDSC Mandore	No
94	Jodhpur-WDC-7/2021-22	Osian	Desert	100.5	10	6350	1778.00	0.28	AEN/XEN WDSC Osian	No
95	Jodhpur-WDC-8/2021-22	Phalodi	Desert	113.0	7	7250	2030.00	0.28	AEN/XEN WDSC Phalodi	No
96	Karauli-WDC-1/2021-22	Karauli	Others/IAP	115.0	9	3026	665.72	0.22	AEN/XEN WDSC Karauli	No
97	Karauli-WDC-2/2021-22	Todabhim	Others/IAP	92.5	19	6938	1526.43	0.22	AEN/XEN WDSC Todabhim	No
98	Kota-WDC-1/2021-22	Itawa	Other	100.0	12	4444	977.68	0.22	AEN/XEN WDSC Itawa	No
99	Kota-WDC-2/2021-22	Khairabad	Other	105.0	17	3925	863.50	0.22	AEN/XEN WDSC Khairabad	No
100	Kota-WDC-3/2021-22	Sangod	Other	105.0	16	4402	968.42	0.22	AEN/XEN WDSC Sangod	No
101	Kota-WDC-4/2021-22	Sultanpur	Other	105.5	14	5225	1149.50	0.22	AEN/XEN WDSC Sultanpur	No
102	Nagaur-WDC-1/2021-22	Bherunda	Desert	102.5	6	4108	1150.24	0.28	AEN/XEN WDSC Bherunda	No
103	Nagaur-WDC-2/2021-22	Degana	Desert	105.0	9	6212	1739.36	0.28	AEN/XEN WDSC Degana	No
104	Nagaur-WDC-3/2021-22	Didwana	Desert	96.0	5	5353	1498.84	0.28	AEN/XEN WDSC Didwana	No
105	Nagaur-WDC-4/2021-22	Jayal	Desert	98.0	2	3891	1089.48	0.28	AEN/XEN WDSC Jayal	No
106	Nagaur-WDC-5/2021-22	Merta	Desert	83.0	2	4023	1126.44	0.28	AEN/XEN WDSC Merta	No
107	Nagaur-WDC-6/2021-22	Moulasar	Desert	95.5	5	4153	1162.84	0.28	AEN/XEN WDSC Moulasar	No
108	Nagaur-WDC-7/2021-22	Mundawa	Desert	93.0	7	5494	1538.32	0.28	AEN/XEN WDSC Mundawa	No
109	Nagaur-WDC-8/2021-22	Riyan Badi	Desert	90.0	6	5567	1558.76	0.28	AEN/XEN WDSC Riyan Badi	No
110	Pali-WDC-1/2021-22	Desuri	Desert	98.5	6	3766	1054.48	0.28	AEN/XEN WDSC Desuri	No
111	Pali-WDC-2/2021-22	Jaitaran	Desert	100.0	3	4475	1253.00	0.28	AEN/XEN WDSC Jaitaran	No
112	Pali-WDC-3/2021-22	Pali	Desert	115.5	1	5749	1609.64	0.28	AEN/XEN WDSC Pali	No
113	Pali-WDC-4/2021-22	Raipur	Desert	110.5	11	5683	1591.24	0.28	AEN/XEN WDSC Raipur	No
114	Pali-WDC-5/2021-22	Rohat	Desert	100.0	2	5473	1532.44	0.28	AEN/XEN WDSC Rohat	No
115	Pali-WDC-6/2021-22	Sojat	Desert	103.0	13	6514	1823.92	0.28	AEN/XEN WDSC Sojat	No
116	Pratapgarh-WDC-1/2021-22	Arnod	Others	107.5	12	3446	758.21	0.22	AEN/XEN WDSC Arnod	No
117	Pratapgarh-WDC-2/2021-22	Chhoti Sadri	Others	100.0	12	4372	961.84	0.22	AEN/XEN WDSC Chhoti Sadri	No
118	Pratapgarh-WDC-3/2021-22	Chhoti Sadri	Others	100.5	10	4982	1096.04	0.22	AEN/XEN WDSC Chhoti Sadri	No
119	Pratapgarh-WDC-4/2021-22	Dalot	Others	107.5	13	7452	1639.44	0.22	AEN/XEN WDSC Dalot	No
120	Pratapgarh-WDC-5/2021-22	Dhamotar	Others	107.0	10	5335	1173.70	0.22	AEN/XEN WDSC Dhamotar	No
121	Pratapgarh-WDC-6/2021-22	Dhariawad	Others	105.5	22	5331	1172.82	0.22	AEN/XEN WDSC Dhariawad	No
122	Pratapgarh-WDC-7/2021-22	Peepalkhoont	Others	107.5	18	4348	956.56	0.22	AEN/XEN WDSC Peepalkhoont	No
123	Pratapgarh-WDC-8/2021-22	Suhagpura	Others	107.5	19	3331	732.82	0.22	AEN/XEN WDSC Suhagpura	No
124	Rajsamand-WDC-1/2021-22	Amet	Others	90.0	9	5505	1211.10	0.22	AEN/XEN WDSC Amet	No
125	Rajsamand-WDC-2/2021-22	Bheem	Desert	97.5	11	4070	1139.60	0.28	AEN/XEN WDSC Bheem	No
126	Rajsamand-WDC-3/2021-22	Deoghar	Desert	90.0	13	3997	1119.16	0.28	AEN/XEN WDSC Deoghar	No
127	Sawai Madhopur-WDC-1/2021-22	Bamanwas	Others	122.5	21	5935	1305.70	0.22	AEN/XEN WDSC Bamanwas	No
128	Sawai Madhopur-WDC-2/2021-22	Chauth Ka Barwada	Others	127.5	13	6268	1378.91	0.22	AEN/XEN WDSC Chauth Ka Barwada	No
129	Sawai Madhopur-WDC-3/2021-22	Gangapur	Others	117.5	4	3613	794.75	0.22	AEN/XEN WDSC Gangapur	No
130	Sawai Madhopur-WDC-4/2021-22	Sawai Madhopur	Others	125.0	7	4491	987.91	0.22	AEN/XEN WDSC Sawai Madhopur	No
131	Sikar-WDC-1/2021-22	Ajeetgarh	Desert	86.0	8	4722	1322.16	0.28	AEN/XEN WDSC Ajeetgarh	No
132	Sikar-WDC-2/2021-22	Dantaramgarh	Desert	91.5	15	5079	1422.12	0.28	AEN/XEN WDSC Dantaramgarh	No
133	Sikar-WDC-3/2021-22	Dhod	Desert	100.0	9	5985	1675.80	0.28	AEN/XEN WDSC Dhod	No
134	Sikar-WDC-4/2021-22	Khandela	Desert	86.0	14	6125	1715.00	0.28	AEN/XEN WDSC Khandela	No
135	Sikar-WDC-5/2021-22	Nechwa	Desert	98.0	7	6417	1796.76	0.28	AEN/XEN WDSC Nechwa	No
136	Sikar-WDC-6/2021-22	Patan	Desert	92.0	14	4179	1170.12	0.28	AEN/XEN WDSC Patan	No
137	Udaipur-WDC-1/2021-22	Bhinder	Others	95.5	7	7006	1541.32	0.22	AEN/XEN WDSC Bhinder	No
138	Udaipur-WDC-2/2021-22	Jaisamand	Others	122.5	16	4837	1064.14	0.22	AEN/XEN WDSC Jaisamand	No
139	Udaipur-WDC-3/2021-22	Jhallara	Others	92.5	10	6075	1336.50	0.22	AEN/XEN WDSC Jhallara	No
140	Udaipur-WDC-4/2021-22	Kotra	Others	125.5	6	4320	950.40	0.22	AEN/XEN WDSC Kotra	No
141	Udaipur-WDC-5/2021-22	Kurabad	Others	122.0	19	3750	825.00	0.22	AEN/XEN WDSC Kurabad	No
142	Udaipur-WDC-6/2021-22	Nayagaon	Others	122.0	9	4782	1052.04	0.22	AEN/XEN WDSC Nayagaon	No
143	Udaipur-WDC-7/2021-22	Rishabhdev	Others	122.5	5	3407	749.54	0.22	AEN/XEN WDSC Rishabhdev	No
144	Udaipur-WDC-8/2021-22	Salumbar	Others	85.5	9	5211	1146.42	0.22	AEN/XEN WDSC Salumbar	No
145	Udaipur-WDC-9/2021-22	Vallabhnagar	Others	100.5	7	5222	1148.84	0.22	AEN/XEN WDSC Vallabhnagar	No
<b>Total</b>					<b>1312</b>	<b>749778</b>	<b>185770.20</b>			



Details of project appraised and sanctioned in the first meeting of Steering Committee held on 04.01.2022

**ASSAM**

State: ASSAM										
Sl. No.	District wise Name of project	Name of Block/blocks	Type of area (Plain/Hilly/ Desert/IAP)	Cumulative weightage for each project (out of 135)	No. of MWS	Project area proposed for treatment (in Ha)	Rate / Ha	Total project cost (Rs. Lakh)	Name of PIA/department	Whether project area proposed included transferred project area (Yes/ No)
1	Baksa-WDC-1/2021-22	Dhamdhama	Plain	82.5	4	4700.00	22000	1034.00	Divisional Officer, Baksa Soil Conservation Division, Mushalpur	No
2	Chirang-WDC-1/2021-22	Sidli	Plain	98	5	4000.00	22000	880.00	Divisional Officer, Chirang S.C. Division. Kajalgaon, Chirang	No
3	Kokrajhar-WDC-1/2021-22	Kokrajhar	Plain	85	4	4138.00	22000	910.36	Kokrajhar Soil Conservation Division, Kokrajhar	No
4	Udalguri-WDC-1/2021-22	Udalguri and Kalaigaon	Plain	85	5	4500.00	22000	990.00	Divisional Officer, Udalguri Soil Conservation Division, Udalguri	No
5	Dibrugarh-WDC-1/2021-22	Tingkhong	Plain	92.5	5	5000.00	22000	1100.00	Divisional Officer, Eastern Assam Soil Conservation Division, Dibrugarh	No
6	Tinsukia -WDC-1/2021-22	Sadiya	Plain	92.5	5	5000.00	22000	1100.00	Divisional Officer, Eastern Assam Soil Conservation Division, Dibrugarh	No
7	Dhemaji-WDC-1/2021-22	Sissiborgaon	Plain	85	4	4180.00	22000	919.60	Dhemaji-Jonai Soil Conservation Division, Silapathar	No
8	Lakhimpur - WDC-1/2021-22	Narayanpur	Plain	97.5	4	3911.00	22000	860.42	Divisional Officer, Lakhimpur S.C. Division, North Lakhimpur	No
9	Sivasagar-WDC-1/2021-22	Sivasagar, Gaurisagar	Plain	87.5	5	4226.00	22000	929.72	Divisional Officer, Jorhat Soil Conservation Division, Jorhat	No
10	Majuli-WDC-1/2021-22	Majuli	Plain	80	4	4600.00	22000	1012.00	Divisional Officer, Majuli Soil Conservation Division, Majuli	No
11	Jorhat -WDC-1/2021-22	Titabor	Plain	85	4	4962.00	22000	1091.64	Divisional Officer, Jorhat Soil Conservation Division, Jorhat	No
12	Golaghat-WDC-1/2021-22	Golaghat South, Sarupathar	Plain	82.5	4	4386.00	22000	964.92	Golaghat Soil Conservation Division, Golaghat.	No
14	Karbi Anglong-WDC-1/2021-22	*Rongmong we	Hilly	97	3	4700.00	28000	1316.00	Divisional Soil Conservation Officer Kohora Soil Conservation Division , Karbi Anglong	No
13	Karbi Anglong-WDC-2/2021-22	*Samelangso	Hilly	98	5	3300.00	28000	924.00	Divisional Soil Conservation Officer Diphu Soil Conservation Division , Karbi Anglong	No



Details of project appraised and sanctioned in the first meeting of Steering Committee held on 04.01.2022

15	West Karbi Anglong-WDC-1/2021-22	Rongkhang	Hilly	94.5	4	4400.00	28000	1232.00	Divisional Soil Conservation Officer Hamren Soil Conservation Division, West Karbi Anglong	No
16	Sonitpur-WDC-1/2021-22	Na-Duar	Plain	87.5	4	5000.00	22000	1100.00	Divisional Officer Sonitpur Soil Conservation Division, Tezpur, Assam	No
17	Cachar-WDC-1/2021-22	Salchapra & Katigorah	Plain	80.5	4	3421.00	22000	752.62	Divisional Officer, Cachar Soil Conservation Division, Silchar.	No
18	Hailakandi-WDC-1/2021-22	Algapur & Hailakandi	Plain	80.5	4	5000.00	22000	1100.00	Divisional Officer, Cachar Soil Conservation Division, Silchar	No
19	Darrang-WDC-1/2021-22	Bechimari and Dalgaon Sialmari	Plains	75.5	5	4500.00	22000	990.00	Divisional Officer, Darrang Soil Conservation Division, Mangaldai	No
20	Dima Hasao-WDC-1/2021-22	*Harangajo o ITDP, Harangajao	Hilly	95.5	8	4500.00	28000	1260.00	Divisional Officer Haflong Soil Conservation Division Haflong	No
21	Kamrup-WDC-1/2021-22	Boko	Plain	80.5	5	4145.24	22000	911.95	Divisional Officer, South Bank Soil Conservation Division, R.G.Baruah Road, Guwahati	No
22	Goalpara-WDC-1/2021-22	Krishnai	Plain	75.5	3	3835.20	22000	843.74	Divisional Officer, South Bank Soil Conservation Division, Guwahati	No
23	Morigaon-WDC-1/2021-22	Mayang, Bhurbandha	Plain	80.5	4	4800.00	22000	1056.00	Divisional Officer, Nagaon Soil Conservation Division, Nagaon	No
24	Nagaon-WDC-1/2021-22	Dolongghat, Khagorijan, Batadrova	Plain	80	4	5000.00	22000	1100.00	Divisional Officer, Nagaon Soil Conservation Division, Nagaon	No
25	Hojai-WDC-1/2021-22	Udali, Lumding	Plain	78	4	5000.00	22000	1100.00	Divisional Officer, Nagaon Soil Conservation Division, Nagaon	Yes
26	Nalbari-WDC-1/2021-22	Borigog Banbhang	Plain	82	4	3859.21	22000	849.03	Divisional Officer, Nalbari Soil Conservation Division	No
27	Barpeta-WDC-1/2021-22	Barpeta & Gumafulbari	Plain	87.5	4	4917.00	22000	1081.74	Divisional Officer, Barpeta Soil Conservation Division Barpeta. Assam	No
28	Bongaigaon-WDC-1/2021-22	Dangtol	Plain	87.5	4	3637.35	22000	800.22	Divisional Officer, Barpeta Soil Conservation Division, Barpeta	No
29	Dhubri-WDC-1/2021-22	Gauripur & Dhubri	Plain	85	4	4956.00	22000	1090.32	Divisional Officer, Barpeta Soil Conservation Division Barpeta. Assam	No
<b>Total</b>					<b>126</b>	<b>128574.0</b>	<b>-</b>	<b>29300.28</b>		



Details of project appraised and sanctioned in the first meeting of Steering Committee held on 04.01.2022

**BIHAR**

State : BIHAR										
SL. NO	District wise name of project	Name of Blocks/Block	TYPE OF AREA (PLAIN/HILLY/ DESERT/ IAP)	Cummulative Weightage for each project (out of 135)	No. of MWS	Project Area Proposed for Treatment (ha.)	Rate/Ha	Total Project Cost (Rs. Lakh)	Name of PIA/Department	whether project area proposed included transferred project area (Yes/No)
1	Aurangabad-WDC-1/2021-22	DEO/ KUTUMBA	IAP	107.50	8	4357.22	28000	1220.02	Assistant Director (Agronomy) Soil Conservation, Aurangabad	NO
2	Aurangabad-WDC-2/2021-22	MADANPUR/ DEO	IAP	105.00	12	4787.36	28000	1340.46		NO
3	Aurangabad-WDC-3/2021-22	NABINAGAR	IAP	112.05	7	4108.22	28000	1150.30		NO
4	Rohtas-WDC-1/2021-22	CHENARI	IAP	105.00	13	3329.98	28000	932.39	Assistant Director (Agronomy) Soil Conservation, Rohtas	NO
5	Rohtas-WDC-2/2021-22	SASARAM	IAP	102.50	10	4521.56	28000	1266.04		NO
6	Rohtas-WDC-3/2021-22	NAUHATTA	IAP	102.50	10	4024.87	28000	1126.96		NO
7	Kaimur-WDC-1/2021-22	ADHAURA	IAP	115.50	16	7000.29	28000	1960.08	Assistant Director (Agronomy) Soil Conservation, Kaimur	NO
8	Kaimur-WDC-2/2021-22	ADHAURA	IAP	115.50	10	4168.87	28000	1167.28		NO
9	Gaya-WDC-1/2021-22	Nimchak Bathani, Mohra	IAP	101.50	19	4432.72	28000	1241.16	Assistant Director (Agronomy) Soil Conservation, Gaya	NO
10	Gaya-WDC-2/2021-22	Nimchak Bathani, Mohra	IAP	101.50	15	5013.36	28000	1403.74		NO
11	Gaya-WDC-3/2021-22	Nimchak Bathani, Mohra, Atri, Wazirganj	IAP	103.00	12	5498.28	28000	1539.52		NO
12	Nawada-WDC-1/2021-22	SIRDALA	IAP	115.00	10	5224.05	28000	1462.73	Assistant Director (Agronomy) Soil Conservation, Nawada	NO
13	Nawada-WDC-2/2021-22	Kauwakol	IAP	120.00	21	5793.70	28000	1622.24		NO
14	Nawada-WDC-3/2021-22	AKBARPUR & Narhat	IAP	118.00	10	5880.98	28000	1646.67		NO
15	Jamui-WDC-1/2021-22	CHAKAI	IAP	120.00	12	6869.31	28000	1923.41	Assistant Director (Agronomy) Soil Conservation, Jamui	NO
16	Jamui-WDC-2/2021-22	KHAIRA, SONO	IAP	109.00	9	3920.14	28000	1097.64		NO
17	Jamui-WDC-3/2021-22	SIKANDARA & ALIGANJ	IAP	108.00	10	3729.88	28000	1044.37		NO
18	Munger-WDC-1/2021-22	Haweli Kharagpur & Tetiya Bomber	IAP	109.00	15	4200.00	28000	1176.00	Assistant Director (Agronomy) Soil Conservation, Munger	NO



Details of project appraised and sanctioned in the first meeting of Steering Committee held on 04.01.2022

19	Munger-WDC-2/2021-22	Tarapur, Sangrampur & Tetiya Bomber	IAP	105.00	8	3990.00	28000	1117.20		NO
20	Banka-WDC-1/2021-22	KATORIYA	Plain	119.50	7	4181.00	22000	919.82	Assistant Director (Agronomy) Soil Conservation, Banka	NO
21	Banka-WDC-2/2021-22	KATORIYA	Plain	117.00	14	6020.00	22000	1324.40		NO
22	Banka-WDC-3/2021-22	CHANDAN	Plain	110.50	9	3618.93	22000	796.16		NO
23	Patna-WDC-1/2021-22	Dhanarua, Masaurhi	Plain	99.00	11	5086.91	22000	1119.12	Assistant Director (Agronomy) Soil Conservation, Patna	NO
24	Arwal-WDC-1/2021-22	Sonbhadar, Banshi, Suryapur	IAP	95.00	10	4771.80	28000	1336.10	Assistant Director (Agronomy) Soil Conservation, Arwal	NO
25	Jehanabad-WDC-1/2021-22	Makhdumpur	IAP	85.50	15	5124.69	28000	1434.91	Assistant Director (Agronomy) Soil Conservation, Jehanabad	NO
26	Nalanda-WDC-1/2021-22	SILAO	Plain	103.00	14	5374.15	22000	1182.31	Assistant Director (Agronomy) Soil Conservation, Nalanda	NO
27	Lakhisarai-WDC-1/2021-22	Surajgarha	Plain	92.00	20	6255.61	22000	1376.23	Assistant Director (Agronomy) Soil Conservation, Lakhisarai	NO
28	Sheikhpura-WDC-1/2021-22	Chewara	Plain	85.50	15	6666.74	22000	1466.68	Assistant Director (Agronomy) Soil Conservation, Sheikhpura	NO
29	Bhojpur-WDC-1/2021-22	Ara sadar	Plain	99.00	13	5532.79	22000	1217.21	Assistant Director (Agronomy) Soil Conservation, Bhojpur	NO
30	Bhojpur-WDC-2/2021-22	Ara sadar	Plain	99.00	13	5212.58	22000	1146.77		NO
31	Bhagalpur-WDC-1/2021-22	Colgong	Plain	107.00	9	4426.00	22000	973.72	Assistant Director (Agronomy) Soil Conservation, Bhagalpur	NO
32	Buxar-WDC-1/2021-22	Chaugain, Dumaraon & Brahampur	Plain	94.00	12	4634.66	22000	1019.63	Assistant Director (Agronomy) Soil Conservation, Buxar	NO
33	Buxar-WDC-2/2021-22	Itarhi & Nawanagar	Plain	94.00	11	4658.65	22000	1024.90		NO
34	Begusarai-WDC-1/2021-22	Nawkothe, Dandari, Bakhri, Birpur, Barauni, Teghra, Bhagawanpur	Plain	106.00	3	4216.00	22000	927.52	District Agriculture Officer, Begusarai	NO
Grand Total:-				-	403	166631.30	-	42703.72	-	



Details of project appraised and sanctioned in the first meeting of Steering Committee held on 04.01.2022

**KERALA**

State : KERALA										
Sl. NO	District wise name of project (DISTRICT NAME -WDC-PROJECT NUMBER/2021-22)	Name of Blocks/Block	TYPE OF AREA (PLAIN/HILLY/DESERT/IAP)	Cummulative Weightage for each project (out of 135)	No. of MWS	Project Area Proposed for Treatment (ha.)	Rate/Ha	Total Project Cost (Rs. Lakh)	Name of PIA/Department	whether project area proposed included transferred project area (Yes/No)
1	Wayanad-WDC-1/2021-22	Sulthan Bathery	Hilly	85	4	2006	28000	561.68	BDO, Sulthan Bathery/RD Dept	NO
2	Idduki-WDC-1/2021-22	Adimali	Hilly	85	3	4313	28000	1207.64	BDO, Adimali/RD Dept	NO
3	Mallapuram-WDC-1/2021-22	Perinthalmanna	Hilly	88	5	4644	28000	1300.32	BDO, Perinthalmanna/RD Dept	NO
4	Thiruvantapuram-WDC-1/2021-22	Nemom	Hilly	88	8	5648	28000	1581.44	BDO, Nemom/RD Dept	NO
5	Kozhikode-WDC-1/2021-22	Kunnumel	Hilly	88	10	3954	28000	1107.12	BDO, Kunnumel/RD Dept	NO
6	Palakkad-WDC-1/2021-22	Mannarkkad	Hilly	93	7	5598	28000	1567.44	BDO, Mannarkkad/RD Dept	NO
<b>Grand Total:-</b>			-	-	<b>37</b>	<b>26163</b>	=	<b>7325.64</b>	=	-





Details of project appraised and sanctioned in the first meeting of Steering Committee held on 04.01.2022

Annexure -III

## MANIPUR

State: MANIPUR										
Sl. No	District wise Name of project	Name of Block /Blocks	Type of area (Plain/Hilly/Desert/IAP)	Cumulative Weightage for each project (out of 135)	No. of MWS	Project area proposed for treatment ( in Ha)	Rate /Ha	Total Project Cost (Rs . Lakh)	Name of PIA/department	Whether project area proposed included transferred project area (Yes/No)
1	Senapati- WDC-1/2021-22	Senapati	Hilly	92.5	13	3930	28000	1100.40	SLNA/RD	No
2	Kanpokpi -WDC-1/2021-22	Kangpokpi	Hilly	92.5	13	4058	28000	1136.24	SLNA/RD	No
3	Ukhrul-WDC-1/2021-22	Ukhrul	Hilly	92.5	13	5039	28000	1410.92	SLNA/RD	No
4	Imphal West -WDC-1/2021-22	Wangoi	Hilly	98	9	4950	28000	1386.00	SLNA/RD	No
5	Chandel-WDC-1/2021-22	Chakpikarong	Hilly	97	17	4972	28000	1392.16	SLNA/RD	No
6	Tengnoupal-WDC-1/2021-22	Machi	Hilly	97	16	3994	28000	1118.32	SLNA/RD	No
7	Churachandpur-WDC-1/2021-22	Sangaikot	Hilly	105	11	4525	28000	1267.00	SLNA/RD	No
8	Pherzawl -WDC-1/2021-22	Tipaimukh	Hilly	105	15	4474	28000	1252.72	SLNA/RD	No
9	Tamenglong-WDC-1/2021-22	Tamenglong	Hilly	110	18	4876	28000	1365.28	SLNA/RD	No
10	Noney-WDC-1/2021-22	Khoupum	Hilly	110	13	4924	28000	1378.72	SLNA/RD	No
11	Jiribam -WDC-1/2021-22	Jiribam	Hilly	92.5	13	3916	28000	1096.48	SLNA/RD	No
12	Imphal East -WDC-1/2021-22	Sawombung	Hilly	92.5	13	4374	28000	1224.72	SLNA/RD	No
13	Kakching-WDC-1/2021-22	Kakching	Hilly	98	13	4658	28000	1304.24	SLNA/RD	No
					177	58690		16433.20		No



Details of project appraised and sanctioned in the first meeting of Steering Committee held on 04.01.2022

Annexure -III

## MEGHALAYA

State: MEGHALAYA

Sr.No.	District wise Name of Project	Name of Block/Blocks	Type of area (Plain/Hilly /Desert/IAP )	Cumulative Weight age for each project (out of 135)	No. of MWS	Project area proposed for treatment (in Ha)	Rate / Ha	Total Project Cost (Rs. in Lakhs)	Name of PIA / Department	Whether project area proposed included transferred project area (Yes / No)
1	West Khasi Hills-WDC- 1/2021-22	Mawshynrut	Hilly	87.5	2	1250	28000	350.00	Nongstoin Soil & Water Conservation Division, West Khasi Hills	No
2	West Khasi Hills-WDC- 2/2021-22	Nongstoin	Hilly	102.5	2	1250	28000	350.00		No
3	West Khasi Hills-WDC- 3/2021-22	Mawthadraishan	Hilly	107.5	3	1250	28000	350.00		No
4	West Khasi Hills-WDC- 4/2021-22	Mairang	Hilly	102.5	2	1250	28000	350.00		No
5	East Jaintia Hills-WDC- 1/2021-22	Saipung	Hilly	108	6	3450	28000	966.00		No
6	East Jaintia Hills-WDC- 2/2021-22	Khliehriat	Hilly	111	3	1500	28000	420.00	East Jaintia Hills Soil & Water Conservation Division	No
7	East Garo Hills-WDC- 1/2021-22	Samanda	Hilly	104	1	1800	28000	504.00		No
8	East Garo Hills-WDC- 2/2021-22	Songsak	Hilly	110	1	1500	28000	420.00	Simsanggre Soil & Water Conservation Division, Williamnagar	No
9	East Garo Hills-WDC- 3/2021-22	Rongjeng	Hilly	110	1	1700	28000	476.00		No
10	West Jaintia Hills- WDC-1/2021-22	Laskein	Hilly	122	4	2400	28000	672.00	Jowai Soil & Water Conservation (T) Division	No
11	West Jaintia Hills- WDC-2/2021-22	Thadlaskein	Hilly	116	4	2600	28000	728.00		No
12	North Garo Hills-WDC- 1/2021-22	Bajengdoba	Hilly	97	3	1600	28000	448.00	North Garo Hills Soil & Water Conservation Division Resubelpara	No
13	North Garo Hills-WDC- 2/2021-22	Resubelpara	Hilly	98	5	1700	28000	476.00		No
14	North Garo Hills-WDC- 3/2021-22	Kharkutta	Hilly	101	3	1700	28000	476.00		No
15	South West Khasi Hills- WDC- 1/2021-22	Mawkyrwat	Hilly	104.5	3	2350	28000	658.00	Mawkyrwat Soil & Water Conservation Division	No
16	South West Khasi Hills- WDC- 2/2021-22	Ranikor	Hilly	94.5	3	2450	28000	686.00		No
17	West Garo Hills-WDC- 1/2021-22	Gambegre	Hilly	110	7	2900	28000	812.00	Tura Soil & Water Conservation (T) Division	No
18	West Garo Hills-WDC- 2/2021-22	Tikrikilla	Hilly	110	3	2100	28000	588.00		No
19	East Khasi Hills-WDC- 1/2021-2022	Mawrykneng	Hilly	123.5	4	1700	28000	476.00	Shillong Soil & Water Conservation (T) Division	No
20	East Khasi Hills-WDC- 2/2021-2022	Myllem	Hilly	118.5	3	1680	28000	470.40		No
21	East Khasi Hills-WDC- 3/2021-2022	Pynursla	Hilly	121	2	1600	28000	448.00		No
22	South Garo Hills-WDC- 1/2021-22	Baghmara	Hilly	89.5	3	2600	28000	728.00	South Garo Hills Soil & Water	No



Details of project appraised and sanctioned in the first meeting of Steering Committee held on 04.01.2022

Annexure -III

23	South Garo Hills-WDC- 2/2021-22	Chokpot	Hilly	97.98	2	2400	28000	672.00	Conservation Division, Baghmara	No
24	Ri Bhoi-WDC-1/2021- 22	Umsning	Hilly	95	3	3000	28000	840.00	Soil & Water Conservation Department Ri- Bhoi Division, Nongpoh	No
25	Ri Bhoi-WDC-2/2021- 23	Bhoirymbong	Hilly	102	3	2000	28000	560.00	South West Garo Hills Soil and water	No
26	South West Garo Hills- WDC- 1/2021-22	Zikzak	Hilly	103	2	2000	28000	560.00	Conservation Division Ampati	No
27	South West Garo Hills- WDC- 2/2021-22	Rerapara & Betasing	Hilly	103	2	1400	28000	392.00		No
28	South West Garo Hills- WDC- 3/2021-22	Rerapara & Betasing	Hilly	103	2	1600	28000	448.00		No
<b>Grand Total</b>					<b>82</b>	<b>54730</b>		<b>15324.4</b>		



## Detail of project appraised and sanctioned in the first meeting of Steering Committee held on 04.01.2022

## MIZORAM

State: Mizoram										
Sl. No.	Name of project	Name of Block/block s	Type of area (Plain/ Hilly/ Desert/ IAP)	Cumulati ve weightage for each project (out of 135)	No. of MWS	Project area proposed for treatment (in Ha)	Rate / Ha	Total project cost (Rs. In Lakh)	Name of PIA	Whether project area proposed included transferred project area (Yes / No)
1	Aizawl-WDC- 1/2021-22	Darlawn	Hilly	97.5	4	2400	28000	672.00	To be appointed by SLNA	No
2	Aizawl-WDC- 2/2021-22	Thingsulthli ah	Hilly	95	4	2400	28000	672.00	To be appointed by SLNA	No
3	Saiha-WDC-1/2021-22	Tipa	Hilly	97.5	4	2500	28000	700.00	To be appointed by SLNA	No
4	Champhai-WDC- 1/2021-22	Champhai	Hilly	105	4	2500	28000	700.00	To be appointed by SLNA	No
5	Champhai-WDC- 2/2021-22	Khawbung	Hilly	95	4	2500	28000	700.00	To be appointed by SLNA	No
6	Hnahthial-WDC- 1/2021-22	Hnahthial	Hilly	102.5	4	2400	28000	672.00	To be appointed by SLNA	No
7	Khawzawl-WDC- 1/2021-22	Khawzawl	Hilly	97.5	5	2500	28000	700.00	To be appointed by SLNA	No
8	Kolasib-WDC- 1/2021-22	Thingdawl	Hilly	87.5	3	2500	28000	700.00	To be appointed by SLNA	No
9	Kolasib-WDC- 2/2021-22	Bilkhawthlir	Hilly	100	3	2500	28000	700.00	To be appointed by SLNA	No
10	Lawngtlai-WDC- 1/2021-22	Lawngtlai	Hilly	105	7	2500	28000	700.00	To be appointed by SLNA	No
11	Lawngtlai-WDC- 2/2021-22	Chawngte	Hilly	100	8	2500	28000	700.00	To be appointed by SLNA	No
12	Lawngtlai-WDC- 3/2021-22	Sangau	Hilly	102.5	10	2500	28000	700.00	To be appointed by SLNA	No
13	Saitual-WDC- 1/2021-22	Ngopa	Hilly	100	4	2500	28000	700.00	To be appointed by SLNA	No



## Detail of project appraised and sanctioned in the first meeting of Steering Committee held on 04.01.2022

14	Lunglei-WDC- 1/2021-22	Lunglei	Hilly	87.5	3	2500	28000	700.00	To be appointed by SLNA	No
15	Lunglei-WDC- 2/2021-22	Bunghmun	Hilly	95	4	2500	28000	700.00	To be appointed by SLNA	No
16	Mamit-WDC- 1/2021-22	Reiek	Hilly	100	3	2500	28000	700.00	To be appointed by SLNA	No
17	Mamit-WDC- 2/2021-22	Zawlnuam	Hilly	92.5	4	2500	28000	700.00	To be appointed by SLNA	No
18	Serchhip-WDC- 1/2021-22	E Lungdar	Hilly	92.5	4	2400	28000	672.00	To be appointed by SLNA	No
<b>Grand Total</b>		-	-		<b>86</b>	<b>44600</b>		<b>12488.00</b>	-	-





Details of project appraised and sanctioned in the first meeting of Steering Committee held on 04.01.2022

## NAGALAND

State: NAGALAND										
Sl. No.	District wise Name of project	Name of Block/blocks	Type of area (Plain/ Hilly/ Desert/IAP)	Cumulative weightage for each project (out of 135)	No. of MWS	Project area proposed for treatment (in Ha)	Rate / Ha.	Total project cost (Rs. Lakh)	Name of PIA/ Department	Whether project area proposed included transferred project area (Yes / No)
1	Tuensang-WSM-1/2021- 22	Chare, Longkhim, Noksen, Sangsangnyu, Chessore	Hilly	92	14	4000	28000	1120.00	DPO, Department of Land Resources, Tuensang	No
2	Noklak-WSM-1/2021-22	Noklak, Thonoknyu & Pathso	Hilly	87.5	13	3000	28000	840.00	DPO, Department of Land Resources, Noklak	No
3	Kiphire-WSM-1/2021-22	Pungro, Kiphire, Sitimi, Khonsa, Longmatra	Hilly	87.5	13	4000	28000	1120.00	DPO, Department of Land Resources, Kiphire	No
4	Peren-WSM-1/2021-22	Peren, Jalukie, Athibung, Tening	Hilly	79.5	17	4000	28000	1120.00	DPO, Department of Land Resources, Peren	No
5	Phek-WSM-1/2021-22	Pfutsero, Chizami, Meluri, Weziho	Hilly	92	21	5000	28000	1400.00	DPO, Department of Land Resources, Phek	No
	<b>Grand Total</b>				<b>78</b>	<b>20000</b>		<b>5600.00</b>		



Details of project appraised and sanctioned in the first meeting of Steering Committee held on 04.01.2022

## SIKKIM

State: SIKKIM										
Sr. No.	District wise Name of project	Name of Block/blocks	Type of area (Plain/Hilly/Desert/IAP)	Cumulative weightage for each project (out of 135)	No. of MWS	Project area proposed for treatment (in Ha)	Rate / Ha	Total project cost (Rs. Lakh)	Name of PIA/ department	Whether project area proposed included transferred project area (Yes / No)
1	East Sikkim-WDC-1/2021-22	Duga, Pakyong, Rhenock	Hilly	115		4241	28000	1187.48	Forest Dept	No
2	West Sikkim-WDC-1/2021-22	Kaluk	Hilly	115		3673	28000	1028.44	Forest Dept	No
3	West Sikkim-WDC-2/2021-22	Soreng	Hilly	115		3184	28000	891.52	Forest Dept	No
4	North Sikkim-WDC-1/2021-22	Kabi-Tingda	Hilly	115		3148	28000	881.44	Forest Dept	No
5	North Sikkim-WDC-2/2021-22	Dzongu	Hilly	115		2405	28000	673.40	Forest Dept	No
6	South Sikkim-WDC-1/2021-22	Jorathang, Namchi	Hilly	115		3349	28000	937.72	Forest Dept	No
	<b>Grand Total</b>				<b>0</b>	<b>20000</b>	<b>168000</b>	<b>5600.00</b>		





Details of project appraised and sanctioned in the first meeting of Steering Committee held on 04.01.2022

**Tamil Nadu**

State: Tamil Nadu

Sl No	District wise Name of project (DISTRICT NAME-WDC- PROJECT NUMBER/2021-22)	Name of Block/blocks	Type of Project Area (Plain/ Hilly/ Desert)	Cumulative weightage for each project (out of 135)	No. of Micro Water shed	Project area proposed for treatment (in Ha)	Rate/Ha	Total project cost (Rs. in Lakh)	Name of PIA/department	Whether project area proposed included transferred project area (Yes / No)
1	Perambalur-WDC 2.0-1/2021-22	Veppanthatai	Plain	90	8	4285	22,000	942.70	Joint Director of Agriculture, Perambalur	No
2	Perambalur-WDC 2.0-2/2021-22	Veppur	Plain	90	15	4520	22,000	994.40		No
3	Perambalur-WDC 2.0-3/2021-22	Perambalur	Plain	90	5	3050	22,000	671.00		No
4	Thoothukudi-WDC 2.0-1/2021-22	kayathar I	Plain	102	10	5280	22,000	1161.60	Joint Director of Agriculture, Thoothukudi	No
5	Thoothukudi-WDC 2.0-2/2021-22	kayathar II	Plain	102	7	5000	22,000	1100.00		No
6	Thoothukudi-WDC 2.0-3/2021-22	Ottapidaram I	Plain	102	14	5000	22,000	1100.00		No
7	Thoothukudi-WDC 2.0-4/2021-22	Ottapidaram II	Plain	102	12	5750	22,000	1265.00		No
8	Thoothukudi-WDC 2.0-5/2021-22	Vilathikulam I	Plain	100	6	4430	22,000	974.60		No
9	Thoothukudi-WDC 2.0-6/2021-22	Vilathikulam II	Plain	100	11	4970	22,000	1093.40		No
10	Thoothukudi-WDC 2.0-7/2021-22	Pudur	Plain	102.5	6	5000	22,000	1100.00		No
11	Krishnagiri-WDC 2.0-1/2021-22	Thally	Plain	94.41	23	4908	22,000	1079.76	Joint Director of Agriculture, Krishnagiri	No
12	Krishnagiri-WDC 2.0-2/2021-22	Bargur	Plain	95.63	12	5522	22,000	1214.84		No
13	Krishnagiri-WDC 2.0-3/2021-22	Veppanapalli	Plain	105.02	17	5773	22,000	1270.06		No
14	Ramnad-WDC 2.0-1/2021-22	Kamuthi & Kadaladi	Plain	103.5	7	5120	22,000	1126.40	Joint Director of Agriculture, Ramanathapuram	No
15	Ramnad-WDC 2.0-2/2021-22	Kamuthi	Plain	102.5	9	5880	22,000	1293.60		No
16	Ramnad-WDC 2.0-3/2021-22	Thiruvadanai I	Plain	101	5	4000	22,000	880.00		No
17	Dindugal-WDC 2.0-1/2021-22	Vadamadurai & Shanarpatti	Plain	90	5	3800	22,000	836.00	Joint Director of Agriculture, Dindigul	No
18	Dindugal-WDC 2.0-2/2021-22	Vadamadurai & Vedasanthur	Plain	90	5	3400	22,000	748.00		No
19	Dindugal-WDC 2.0-3/2021-22	Vedasanthur & vadamadhurai	Plain	90	8	4500	22,000	990.00		No
20	Dindugal-WDC 2.0-4/2021-22	Thoppampatti	Plain	90	3	5267	22,000	1158.74		No
21	Dindugal-WDC 2.0-5/2021-22	Guziliamparai	Plain	90	12	4100	22,000	902.00		No
22	Dharmapuri-WDC 2.0-1/2021-22	Palacode	Plain	101	7	5403	22,000	1188.66	Joint Director of Agriculture, Dharmapuri	No
23	Dharmapuri-WDC 2.0-2/2021-22	Pennagaram	Plain	101	11	5622	22,000	1236.84		No
24	Dharmapuri-WDC 2.0-3/2021-22	Dharmapuri & Nallampalli	Plain	96	13	4750	22,000	1045.00		No
25	Virudhunagar-WDC 2.0-3/2021-22	Thiruchuli I	Plain	113	14	5500	22,000	1210.00	Joint Director of Agriculture, Virudhunagar	No
26	Virudhunagar-WDC 2.0-3/2021-22	Thiruchuli II	Plain	113	17	4500	22,000	990.00		No
27	Virudhunagar-WDC 2.0-3/2021-22	Narukudi & kariappati	Plain	113	13	5000	22,000	1100.00		No
	<b>Grand Total</b>				<b>275</b>	<b>130330</b>		<b>28673</b>		



Details of project appraised and sanctioned in the first meeting of Steering Committee held on 04.01.2022

## TRIPURA

State : TRIPURA										
Sr. No.	District wise Name of project	Name of Bloc/Wblocks	Type of area (Plain/Hilly/Desert/IAP)	Cumulative weightage for each project (out of 135)	No. of MWS	Project area proposed for treatment (in Ha)	Rate / Ha	Total project cost (in Lakh)	Name of PIA/department	Whether project area proposed included transferred project area (Yes / No)
1	North Tripura-WDC-1/ 2021-22	Damcherra	Hilly	93	2	1542	28000	431.76	Supdt. of Agri. Damcherra	No
2	Unakoti-WDC-1/ 2021-22	Kumarghat	Hilly	93	2	1536	28000	430.08	Supdt. of Agri. Kumarghat	No
3	Dhalai-WDC-1/ 2021-22	Raishyabari	Hilly	95	2	1509	28000	422.52	Supdt. of Agri. Gandacherra	No
4	Dhalai-WDC-2/ 2021-22	Ambassa	Hilly	92	2	1515	28000	424.20	Supdt. of Agri. Ambassa	No
5	Khowai-WDC-1/ 2021-22	Teliamura	Hilly	93	3	1523	28000	426.44	Supdt. of Agri. Teliamura	No
6	Khowai -WDC-2/ 2021-22	Padmabil	Hilly	91	2	1537	28000	430.36	Supdt. of Agri. Padmabil	No
7	West Tripura-WDC-1/ 2021-22	Mandwi	Hilly	97	3	1532	28000	428.96	Supdt. of Agri. Mandwi	No
8	Sepahjala-WDC-1/ 2021-22	Charilam	Hilly	98	3	1525	28000	427.00	Supdt. of Agri. Bishalgarh	No
9	Sepahjala-WDC-2/ 2021-22	Kathalia	Hilly	93	2	1504	28000	421.12	Supdt. of Agri. Kathalia	No
10	Gomati-WDC-1/ 2021-22	Kakraban	Hilly	97	3	1510	28000	422.80	Supdt. of Agri. Kkraban	No
11	Gomati-WDC-2/ 2021-22	Matabari	Hilly	98	3	1511	28000	423.08	Supdt. of Agri. Matabari	No
12	Gomati-WDC-2/ 2021-22	Amarpur	Hilly	91	2	1702	28000	476.56	Supd of Agri. Amarpur	No
13	South Tripura-WDC-1/ 2021-22	Rupaichari	Hilly	98	3	1554	28000	435.12	Supd of Agri. Rupaichari	No
	<b>Grand Total</b>				<b>32</b>	<b>20000</b>		<b>5600</b>		





Details of project appraised and sanctioned in the first meeting of Steering Committee held on 04.01.2022

**JHARKHAND**

State : JHARKHAND										
S. NO	PROJECTS NAME	BLOCK(s)	TYPE OF AREA (Plain/Hilly /Desert/IAP)	CUMULATIVE WEIGHTAGE	NO. OF MWS	PROJECT AREA PROPOSED FOR TREATMENT (in ha)	RATE/HA	PROJECT COST (In Lakh)	NAME OF PIA/DEPARTMENT	WHETHER PROJECT AREA PROPOSED INCLUDED TRANSFERRED PROJECT AREA (YES/NO)
1	Bokaro-WDC-2/2021-22	NAWADIH	IAP	95	8	4136.37	28000	1158.18	NGO	NO
2	Chatra-WDC-1/2021-22	CHATRA & SIMRIYA	IAP	95	6	3402.72	28000	952.76	District Fishery Officer	NO
3	Deoghar-WDC-1/2021-22	DEOGHAR	IAP	95	14	5219.96	28000	1461.59	NGO	NO
4	Dhanbad-WDC-1/2021-22	TOPCHANCHI	Plain	93	9	4998.39	22000	1099.65	NGO	NO
5	Dumka-WDC-1/2021-22	SARAIYAHAT	IAP	95	11	5048.01	28000	1413.44	District Fishery Officer	NO
6	Garhwa-WDC-1/2021-22	CHINIYA	IAP	100	6	5977.55	28000	1673.71	SCO/Other Line Deptt	NO
7	Giridih-WDC-1/2021-22	DUMRI	IAP	93	10	4804.13	28000	1345.16	Forest Deptt	NO
8	Giridih-WDC-2/2021-22	PIRTANR	IAP	95	11	4911.42	28000	1375.20	NGO	NO
9	Godda-WDC-1/2021-22	POREYAHAT	IAP	95	6	4889.87	28000	1369.16	NGO	NO
10	Gumla-WDC-1/2021-22	BISHUNPUR	IAP	98	5	5844.77	28000	1636.54	Forest Deptt	NO
11	Hazaribagh-WDC-1/2021-22	KATKAMSANDI	IAP	98	8	3900.00	28000	1092.00	Forest Deptt	NO
12	Jamtara-WDC-1/2021-22	KUNDAHIT & FATEPUR	Plain	100	7	5149.80	22000	1132.96	Agriculture Officer/Other Line Deptt	NO
13	Khunti-WDC-1/2021-22	RANIA	IAP	105	7	5300.00	28000	1484.00	Forest Deptt	NO
14	Koderma-WDC-1/2021-22	DOMCHANCH & JAINAGAR	Plain	95	8	4700.00	22000	1034.00	NGO	NO
15	Latehar-WDC-1/2021-22	LATEHAR	IAP	98	5	5000.00	28000	1400.00	SCO/Other Line Deptt	NO
16	Lohardaga-WDC-1/2021-22	KARRO & KUDU	IAP	95	6	4997.39	28000	1399.27	NGO	NO
17	Pakur-WDC-1/2021-22	LITTIPARA	IAP	90	5	5066.48	28000	1418.61	Forest Deptt	NO
18	Pakur-WDC-2/2021-22	PAKUR	IAP	95	5	3604.88	28000	1009.37	NGO	NO



Details of project appraised and sanctioned in the first meeting of Steering Committee held on 04.01.2022

19	Palamu-WDC-1/2021-22	SATBARWA, LESLIGANJ & DALTONGANJ	IAP	100	6	6861.43	28000	1921.20	Forest Deptt	NO
20	Palamu-WDC-2/2021-22	PANKI	IAP	100	8	4972.57	28000	1392.32	Forest Deptt	NO
21	Paschimi Singhbhum-WDC-1/2021-22	TANTNAGAR	IAP	100	7	4805.10	28000	1345.43	WCDC	NO
22	Paschimi Singhbhum-WDC-2/2021-22	BANDGAON	IAP	108	9	6474.04	28000	1812.73	NGO	NO
23	Purbi Singhbhum-WDC-1/2021-22	CHAKULIA & DHALBHUMG ARH	IAP	105	8	5033.00	28000	1409.24	NGO	NO
24	Ramgarh-WDC-1/2021-22	DULMI	IAP	98	6	5072.18	28000	1420.21	NGO	NO
25	Ranchi-WDC-1/2021-22	BERO	IAP	95	6	4145.96	28000	1160.87	NGO	NO
26	Ranchi-WDC-2/2021-22	TAMAR & SONAHATU	IAP	90	5	4625.74	28000	1295.21	NGO	NO
27	Saraikela-WDC-1/2021-22	SARAIKELA & KHARSAWAN	Plain	100	6	4814.66	22000	1059.23	Forest Deptt	NO
28	Saraikela-WDC-2/2021-22	RAJNAGAR	Plain	105	7	4883.55	22000	1074.38	WCDC	NO
29	Sahebganj-WDC-1/2021-22	BARHAIT	Plain	95	6	5011.56	22000	1102.54	NGO	NO
30	Simdega-WDC-1/2021-22	BOLBA	IAP	105	9	4348.47	28000	1217.57	WCDC	NO
	<b>Grand Total</b>				<b>220</b>	<b>148000</b>		<b>39666.52</b>		



## 93273/2022/WM Division

UT: Jammu & Kashmir			Area Allocated by DoLR: 69493							
Sr. No.	District wise Name of project	Name of Block/blocks	Type of area (Plain/Hilly/Desert/IAP)	Cumulative weightage for each project (out of 135)	No. of MWS	Project area proposed for treatment (in Ha)	Rate / Ha	Total project cost (Rs. Lakh)	Name of PIA/department	Whether project area proposed included transferred project area (Yes / No)
1	Anantnag-WDC-01/2021-22	Qazigund	Hilly	95	5	4404	28000	1233.12	Project Manager, IWMP, RDD	No
2	Bandipora- WDC-01/2021-22	Gurez	Hilly	85	4	3598	28000	1007.44	Project Manager IWMP, RDD	No
3	Baramullah-WDC-01/2021-22	Wagoora	Hilly	90.5	3	3328	28000	931.84	Project Manager, IWMP RDD	No
4	Baramullah-WDC-02/2021-22	Wagoora	Hilly	90.5	3	4013	28000	1123.64	Project Manager, IWMP RDD	No
5	Budgam- WDC-01/2021-22	Budgam	Hilly	90	3	4491	28000	1257.48	Project Manager, IWMP RDD	No
6	Kulgam- WDC-01/2021-22	DH Pora	Hilly	81	3	3316	28000	928.48	Project Manager , IWMP RDD	No
7	Shopian-WDC-01/2021-22	Shopian	Hilly	97.5	1	2727	28000	763.56	Project Manager , IWMP RDD	No
8	Kupwara- WDC-01/2021-22	Rajwar	Hilly	100.5	3	4390	28000	1229.20	Project Manager , IWMP RDD	No
9	Kishtwar -WDC-01/2021-22	Padder	Hilly	105	1	4365	28000	1222.20	Project Manager , IWMP RDD	No
10	Doda- WDC-01/2021-22	Ghat/Doda	Hilly	95	2	2878	28000	805.84	Project Manager , IWMP RDD	No



93273/2022/WM Division

11	Jammu-WDC-01/2021-22	KotBhalwal	Hilly	92.5	2	3490	28000	977.20	Project Manager , IWMP RDD	No
12	Kathua -WDC-01/2021-22	Hira Nagar	Hilly	100	3	5630	28000	1576.40	Project Manager, IWMP RDD	No
13	Poonch-WDC-01/2021-22	Mandi	Hilly	92.5	2	3801	28000	1064.28	Project Manager , IWMP RDD	No
14	Rajouri-WDC-01/2021-22	Manjakote	Hilly	90	1	3378	28000	945.84	Project Manager , IWMP RDD	No
15	Ramban-WDC-01/2021-22	Ramsoo	Hilly	90	1	3306	28000	925.68	Project Manager , IWMP RDD	No
16	Reasi-WDC-01/2021-22	Reasi	Hilly	105	3	4418	28000	1237.04	Project Manager , IWMP RDD	No
17	Samba-WDC-01/2021-22	Samba	Hilly	92.5	1	2450	28000	686.00	Project Manager , IWMP RDD	No
18	Udhampur-WDC-01/2021-22	Udhampur	Hilly	102.5	2	3845	28000	1076.60	Project Manager, IWMP RDD	No
					43	67828	<del>28000</del>	18991.84		

*Sh. G. S. B.*  
10.1.22



93273/2022/WM Division

State / UT: Punjab			Area allocated by DoLR: 28887 Ha							
Sr. No.	District wise Name of project (DISTRICT NAME-WDC-PROJECT NUMBER/2021-22)	Name of Block/blocks	Type of area (Plain/Hilly/Desert/IAP)	Cumulative weightage for each project (out of 135)	No. of MWS	Project area proposed for treatment (inHa)	Rate / Ha	Total project cost (Rs. Lakh)	Name of PIA/department	Whether project area proposed included transferred project area (Yes / No)
1	PATHANKOT-WDC-1/2021-22	Dharkalan	Hilly	92.5	25	5050	28000	1414.00	Department of Soil and Water Conservation Punjab	No
2	RUPNAGAR-WDC-1/2021-22	NurpurBedi	Hilly	90	15	4558	28000	1276.24	Department of Soil and Water Conservation Punjab	No
3	RUPNAGAR-WDC-2/2021-22	Ropar	Hilly	88	40	4455	28000	1247.40	Department of Soil and Water Conservation Punjab	No
4	HOSHIARPUR-WDC-1/2021-22	Talwara	Hilly	95	11	4950	28000	1386.00	Department of Soil and Water Conservation Punjab	No
5	HOSHIARPUR-WDC-2/2021-22	Dasuya	Hilly	89.5	10	3650	28000	1022.00	Department of Soil and Water Conservation Punjab	No



93273/2022/WM Division

6	SAS NAGAR WDC-1/2021-22	Majri	Hilly	87.5	16	3046	28000	852.88	Department of Soil and Water Conservation Punjab	No
7	SBS NAGAR- WDC-1/2021-22	Balachaur	Hilly	79.5	8	3158	28000	884.24	Department of Soil and Water Conservation Punjab	No
Grand Total					125	28867		8082.76		

*SK*  
10.1.22



State: Uttar Pradesh			Area Allocated by DoLR: 264015 ha							
Sr. No.	District wise Name of project	Name of Block/blocks	Type of area (Plain/Hilly/Desert/ IAP)	Cumulative weightage for each project (out of 135)	No. of MWS	Project area proposed for treatment (in Ha)	Rate / Ha	Total project cost (Rs. Lakh) PIA/department	Name of PIA	Whether project area proposed included transferred project area (Yes / No)
1	Sonbhadra -WDC-1/2021-22	Ghorawal	Plain	97.00	12	5050	2200 0	1111.00	GSS CADA	No
2	Sonbhadra-WDC-2/2021-22	Chopan	Plain	92.00	14	4100	2200 0	902.00	GSS CADA	No
3	Sonbhadra-WDC-3/2021-22	Nagwa	Plain	90.00	9	4100	2200 0	902.00	GSS CADA	No
4	Hamirpur-WDC-1/2021-22	Kurara	Plain	85.00	8	4950	2200 0	1089.00	GSS CADA	No
5	Hamirpur-WDC-2/2021-22	Sumerpur, Maudaha	Plain	98.00	9	5460	2200 0	1201.20	GSS CADA	No
6	Mahoba-WDC-1/2021-22	Jaitpur	Plain	95.00	7	4800	2200 0	1056.00	Agriculture	No
7	Mahoba-WDC-2/2021-22	Jaitpur	Plain	95.00	12	5000	2200 0	1100.00	Agriculture	No
8	Chitrakoot-WDC-1/2021-22	Karwi	Plain	95.00	13	5800	2200 0	1276.00	GSS CADA	No
9	Mainpuri-WDC-1/2021-22	Mainpuri, Kuraoli	Plain	90.00	9	4850	2200 0	1067.00	GSS CADA	No
10	Fatehpur-WDC-1/2021-22	Amauli	Plain	85.50	9	4750	2200 0	1045.00	GSS CADA	No
11	Fatehpur-WDC-2/2021-22	Dhata	Plain	85.50	7	2726	2200	599.72	GSS	No



## 93273/2022/WM Division

							0		CADA	
12	Kushinagar-WDC-1/2021-22	NebuaNaurangia&Ramkola	Plain	94.50	3	5460	2200 0	1201.20	Agriculture	No
13	Etah-WDC-1/2021-22	Jaithra	Plain	88.00	6	5000	2200 0	1100.00	Agriculture	No
14	Raebareli-WDC-1/2021-22	Sareni	Plain	92.00	11	5047	2200 0	1110.34	GSS CADA	No
15	Etawah-WDC-1/2021-22	Chakar Nagar	Plain	95.00	11	4850	2200 0	1067.00	Agriculture	No
16	Mirzapur-WDC-1/2021-22	Chhanbey	Plain	90.50	16	5200	2200 0	1144.00	GSS CADA	No
17	Mirzapur-WDC-2/2021-22	Hallia	Plain	89.50	26	5800	2200 0	1276.00	GSS CADA	No
18	Badaun-WDC-1/2021-22	Bisauli	Plain	82.00	10	4251	2200 0	935.22	GSS CADA	No
19	Badaun-WDC-2/2021-22	Asafpur	Plain	82.00	12	5749	2200 0	1264.78	GSS CADA	No
20	Pratapgarh-WDC-1/2021-22	Mangraura	Plain	98.00	8	5107	2200 0	1123.54	GSS CADA	No
21	Pratapgarh-WDC-2/2021-22	AsspurDeosara	Plain	94.50	7	4980	2200 0	1095.60	GSS CADA	No
22	Kaushambi-WDC-1/2021-22	Kaushambi	Plain	94.50	10	5460	2200 0	1201.20	GSS CADA	No
23	Kannauj-WDC-1/2021-22	Talgram- Jalalabad	Plain	90.50	13	4100	2200 0	902.00	GSS CADA	No
24	Azamgarh-WDC-1/2021-22	Palhani	Plain	87.00	14	4948	2200 0	1088.56	GSS CADA	No
25	Kanpur Nagar-WDC-1/2021-22	Sarsaul- kalyanpur	Plain	90.50	8	5000	2200 0	1100.00	GSS CADA	No
26	Kanpur Nagar-WDC-2/2021-22	Ghatampur	Plain	90.50	5	5000	2200 0	1100.00	GSS CADA	No
27	Jaunpur-WDC-1/2021-22	Badalapur	Plain	89.50	10	4872	2200 0	1071.84	GSS CADA	No



## 93273/2022/WM Division

28	Saunpur-WDC-2/2021-22	Karanjakalan	Plain	89.50	9	5260	2200 0	1157.20	GSS CADA	No
29	Amethi-WDC-1/2021-22	Gauriganj, Amethi and Sangrampur	Plain	84.50	5	5348	2200 0	1176.56	GSS CADA	No
30	Amethi-WDC-2/2021-22	Gauriganj, Amethi and Sangrampur	Plain	89.50	7	5528	2200 0	1216.16	GSS CADA	No
31	Prayagraj-WDC-1/2021-22	Manda	Plain	94.50	16	5175	2200 0	1138.50	GSS CADA	No
32	Prayagraj-WDC-2/2021-22	Koraon	Plain	99.50	11	5135	2200 0	1129.70	GSS CADA	No
33	Bareilly-WDC-1/2021-22	AlampurJafarabad	Plain	87.00	9	4865	2200 0	1070.30	GSS CADA	No
34	Bareilly-WDC-2/2021-22	AlampurJafarabad	Plain	87.00	6	5038	2200 0	1108.36	GSS CADA	No
35	Sambhal-WDC-1/2021-22	Gunnaur	Plain	87.00	10	4915	2200 0	1081.30	GSS CADA	No
36	Sambhal-WDC-2/2021-22	Pawansa	Plain	87.00	10	5050	2200 0	1111.00	GSS CADA	No
37	Lucknow-WDC-1/2021-22	Sarojni Nagar	Plain	92.50	11	5000	2200 0	1100.00	GSS CADA	No
38	Saharanpur-WDC-1/2021-22	Nanauta	Plain	83.00	12	5150	2200 0	1133.00	GSS CADA	No
39	Saharanpur-WDC-2/2021-22	Nagal	Plain	78.00	6	5310	2200 0	1168.20	GSS CADA	No
40	Mathura-WDC-1/2021-22	Baldeo	Plain	87.50	7	5250	2200 0	1155.00	GSS CADA	No
41	Bijnor-WDC-1/2021-22	BudhanpurSheohara	Plain	84.50	11	4668	2200 0	1026.96	GSS CADA	No
42	Bijnor-WDC-2/2021-22	Jalilpur	Plain	84.50	6	5375	2200 0	1182.50	GSS CADA	No
43	Rampur-WDC-1/2021-22	Suar	Plain	82.50	14	4872	2200 0	1071.84	GSS CADA	No



93273/2022/WM Division

44	Varanasi-WDC-1/2021-22	Chhajlet	Plain	92.00	11	5042	2200 0	1109.24	GSS CADA	No
45	Varanasi-WDC-1/2021-22	Sewapuri and Arazline	Plain	90.50	4	5200	2200 0	1144.00	GSS CADA	No
46	Varanasi-WDC-2/2021-22	Sewapuri	Plain	90.50	5	5260	2200 0	1157.20	GSS CADA	No
47	Bulandshahar-WDC-1/2021-22	Bulandshahar	Plain	87.00	10	4958	2200 0	1090.76	GSS CADA	No
48	Amroha-WDC-1/2021-22	Gajraula	Plain	92.50	9	5082	2200 0	1118.04	GSS CADA	No
49	Baghpat-WDC-1/2021-22	Baghpat	Plain	80.00	7	5150	2200 0	1133.00	GSS CADA	No
50	Baghpat-WDC-2/2021-22	Chhaprauli	Plain	82.50	6	4850	2200 0	1067.00	GSS CADA	No
51	Hapur-WDC-1/2021-22	Hapur	Plain	95.00	4	4425	2200 0	973.50	GSS CADA	No
52	Hapur-WDC-2/2021-22	Hapur, Simbhawali	Plain	95.00	6	4945	2200 0	1087.90	GSS CADA	No
53	Deoria-WDC-1/2021-22	Tarkulwa, Rampur Karkhana and Bhatni Bazar	Plain	90.00	5	4700	2200 0	1034.00	Agriculture	No
Total					496	263961		58071.42		





## 93273/2022/WM Division

State: Uttarakhand

Area Allocated by DoLR: 70271 ha

District wise Name of project	Name of Block/blocks	Type of area(Plain/Hilly/Desert/IAP)	Cumulative weightage for each project (out of 135)	No. of MWS	Project area proposed for treatment(in Ha)	Rate / Ha	Total project cost (Rs. Lakh)	Name ofPIA/department	Whether project area proposed included transferred project area (Yes / No)
Almora-WDC-1/ 2021-22	Sult	Hilly	93	3	5400	28000	1512.00	DPD, WMD Almora	No
Almora-WDC-2/ 2021-22	Bhikiyasain, Tarikhet, Sult	Hilly	98	2	6800	28000	1904.00	DPD, WMD Almora	No
Almora-WDC-3/ 2021-22	BhikiyasainTarikhet	Hilly	96	3	5810	28000	1626.80	DPD, WMD Almora	No
Almora-WDC-4/ 2021-22	Bhikiyasain, Chaukhutiya	Hilly	91	2	7500	28000	2100.00	DPD, WMD Almora	No
Pauri-WDC-I/ 2021-22	Ekeshwer, Pabo	Hilly	96	2	5025	28000	1407.00	DPD, WMD Pauri	No
Pauri-WDC-2/ 2021-22	Ekeshwer, Kaljikkhal, Pabo, Pauri	Hilly	98	1	6150	28000	1722.00	DPD, WMD Pauri	No
Pauri-WDC-3/ 2021-22	Kaljikkhal	Hilly	98	1	5146	28000	1440.88	DPD, WMD Pauri	No
Pauri-WDC-4/ 2021-22	Ekeshwer,	Hilly	98	2	6250	28000	1750.00	DPD, WMD Pauri	No
Pithoragarh-WDC-1/ 2021-22	Berinag	Hilly	91	3	6600	28000	1848.00	DPD, WMD Pithoragarh	No



93273/2022/WM Division

2021-22									
Pithoragarh- WDC-2/ 2021-22	Berinag, Gangolihat	Hilly	86	2	5250	28000	1470.00	DPD, WMD Pithoragarh	No
Pithoragarh- WDC-3/ 2021-22	Gangolihat	Hilly	91	2	3600	28000	1008.00	DPD, WMD Pithoragarh	No
Pithoragarh- WDC-4/ 2021-22	Pithoragarh	Hilly	91	2	6700	28000	1876.00	DPD, WMD Pithoragarh	No
<b>Grand Total</b>				<b>25</b>	<b>70231</b>		<b>19664.68</b>		

*S. S. S.*  
10.1.22